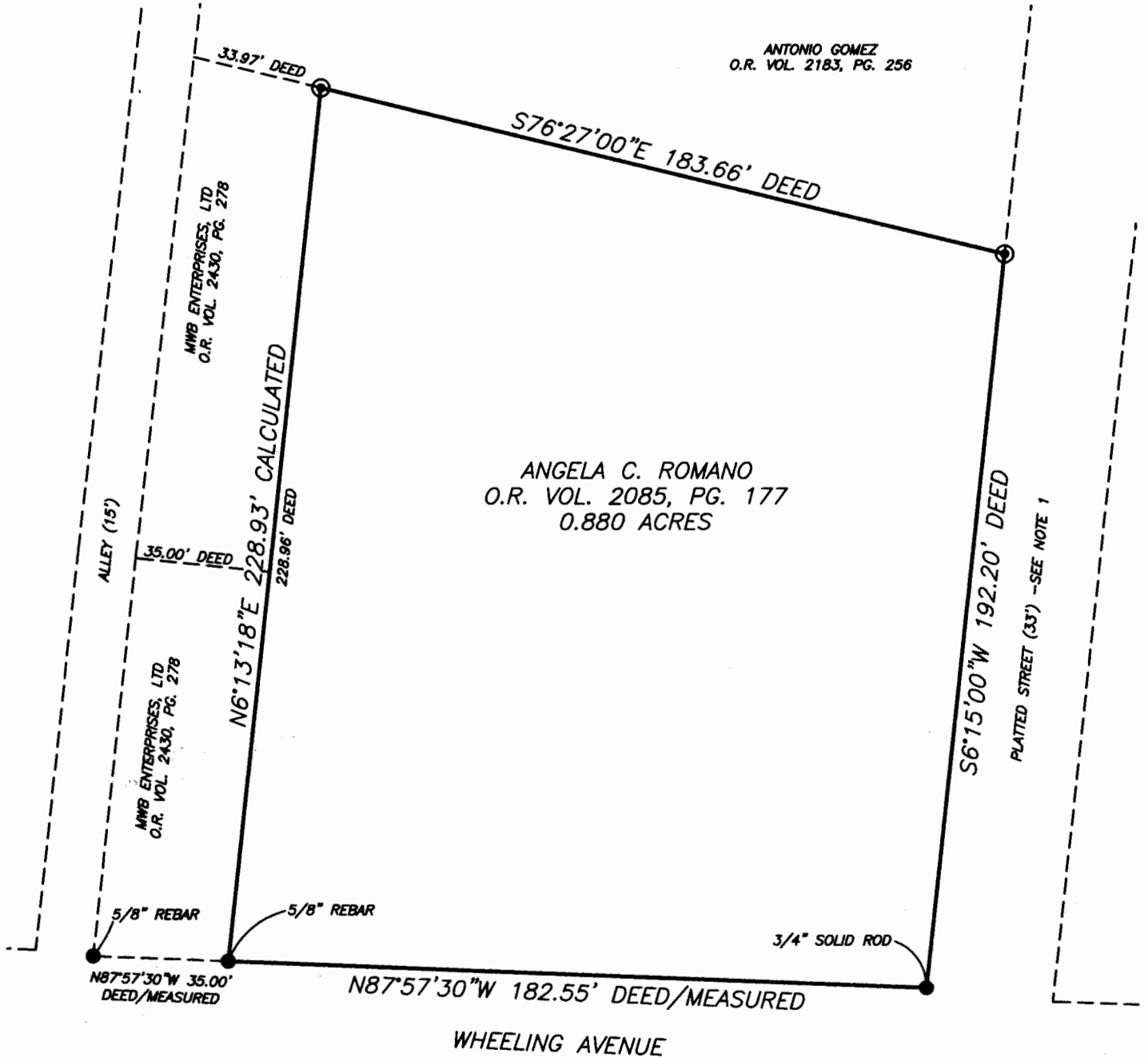


# SURVEY FOR ANGELA ROMANO

AUDITORS PARCEL NUMBER  
80-84-28-03-12-000

BEING A PART OF THE THIRD WARD OF THE CITY OF ZANESVILLE, AND A PART OF THE NORTHWEST QUARTER OF SECTION 5, TOWNSHIP 12, RANGE 13, OF THE CONGRESS LANDS EAST OF THE SCIOTO RIVER, MUSKINGUM COUNTY, OHIO.

BEARINGS ARE BASED ON THE NORTH LINE OF WHEELING AVENUE AS RECORDED IN O.R. VOLUME 2085, PAGE 177.




## RESEARCH

DEEDS AS SHOWN  
PREVIOUS SURVEY OF A 0.848 AC. TRACT  
COMPLETED FEB. 13, 1987 BY R.M. ROBERTS PS5803  
P.B. 5, PG. 51  
P.B. 4, PG. 101  
MUSKINGUM COUNTY GIS

## LEGEND


- EXISTING IRON PIN
- ⊙ IRON PIN SET  
(5/8" REBAR W/CAP)
- ANGLE POINTS

SCALE 1"=40'



I HEREBY CERTIFY TO THE BEST OF MY  
KNOWLEDGE AND BELIEF THE ABOVE PLAT AND SURVEY  
TO BE CORRECT AS PREPARED BY ME, THIS 12th DAY  
OF DECEMBER, 2012. I HAVE FIELD SURVEY  
COMPLETED THE 12th DAY OF DECEMBER, 2012.

MICHAEL D. NICHOLS  
REGISTERED SURVEYOR #6923



**NOTE 1:**  
NO PLAT FOUND WITH NAME OF STREET. STREET IS  
UNNAMED ON CITY AND COUNTY MAPPING.  
ADJOINING DEEDS AND PREVIOUS SURVEYS USE  
DIFFERENT NAMES FOR THE STREET (WILMA STREET,  
JOHNSON'S LANE, AND DEWEY STREET).

**BASELINE SURVEYING, INC.**

3010 EAST PIKE, ZANESVILLE, OHIO 43701  
phone: 740-453-4850, fax: 740-450-1000, email: BEI@rohio.com

DRAWN BY: JWL

DATE: 12-12-12

SCALE: 1"=40'

CHECKED BY: MDN

JOB NO: 5612

DRAWING NO:  
Z:\5612\5612.dwg