

SURVEYING & MAPPING

L. Peter Dinan & Associates

27 South Sixth Street

P.O. Box 55, Zanesville, Ohio 43702-0055

Spacemaker, Inc.
Part of Parcel #91-86-32-01-43



Situated in the State of Ohio, County of Muskingum, City of Zanesville.

Being a part of Garden Quarter Office Park at Colony North as recorded in Plat Book 14, Page 66 of the Muskingum County Plat Records bounded and described as follows:

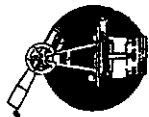
Commencing at a concrete monument found at the southwest corner of said Garden Quarter Office Park; thence south 85 degrees 39 minutes 23 seconds east 101.0 feet to a point; thence north 4 degrees 20 minutes 37 seconds east 75.0 feet to the southwest corner of the original building -B- as shown on said plat and the true place of beginning of the premises herein intended to be described; thence along the south foundation wall of the original building -B- south 85 degrees 39 minutes 23 seconds east 16.0 feet to a corner; thence south 4 degrees 20 minutes 37 seconds west 6.0 feet to a point; thence north 85 degrees 39 minutes 23 seconds west 16.0 feet to a point; thence north 4 degrees 20 minutes 37 seconds east 6.0 feet to the true place of beginning, containing 96 square feet (0.0022 acres) more or less.

This description written from a survey made by L. Peter Dinan, Registered Surveyor #5451, July 24, 2007.

APPROVED FOR CLOSURE

 8/1/2006EXEMPT FROM
PLANNING COMMISSION 8/1/2006**OFFICE COPY
NOT RECORDABLE**

L. PETER DINAN & ASSOCIATES
27 SOUTH SIXTH STREET
ZANESVILLE, OHIO



N

1"=10'

APPROVED FOR CLOSURE

[Signature] 8-1-2006

EXEMPT FROM
PLANNING COMMISSION

[Signature] 8/1/2006

CONC. MON.
SOUTHWEST CORNER
GARDEN QUARTER OFFICE PARK
PLAT BOOK 14, PAGE 66

S. 85°39'23"E. 101.0'

N. 4°20'37"E. 75.0'

PLAT 165.0

PROPOSED ADDITION TO BUILDING-B-
GARDEN QUARTER OFFICE PARK
AT COLONY NORTH
CITY OF ZANESVILLE
MUSKINGUM COUNTY, OHIO
JULY 20, 2006

SOUTHWEST CORNER
ORIGINAL BUILDING-B-

16.0' PLAT

EXISTING
ADDITION
96 SQ. FT. 0022 AC.
16.0'

N. 85°39'23"W.

PART OF PARCEL # 91-86-32-01-43

COMMON USE AREA

OWNERS: SPACEMAKER, INC. DEED BOOK 723, PAGE 284
BUILDING - B -

PLAT N. 85°39'23"W. 48.0'

S. 4°20'37"W.

0.00109 AC.
DB. 998, P. 477
ADDITION

PLAT 77.0'

OFFICE COPY
NOT RECORDABLE

REGISTERED SURVEYOR #5451

