

Phone and Fax: 740-453-8448

L. Peter Dinan & Associates

27 South Sixth Street

P.O. Box 55, Zanesville, Ohio 43702-0055

SURVEYING & MAPPING

National Gas and Oil Corp.
Description For Conveyance
All of Parcel #06-40-04-15-000 (in two parcels)

PARCEL ONE

Situated in the State of Ohio, County of Muskingum, Township of Blue Rock.

Being a part of the Northeast Quarter of Section 17, Township 12, Range 12 bounded and described as follows:

Commencing at a stone found at the northeast corner of said Section 17; thence along the east line of said Section 17 south 7 degrees 32 minutes 36 seconds west 686.14 feet to an iron pin; thence south 7 degrees 54 minutes 32 seconds west 785.89 feet to an iron pin; thence north 77 degrees 08 minutes 33 seconds west 236.00 feet to an iron pin; thence south 7 degrees 42 minutes 22 seconds west 377.86 feet to an iron pin; thence north 77 degrees 08 minutes 33 seconds west 375.09 feet to an iron pin found and the true place of beginning of the premises herein intended to be described; thence north 88 degrees 08 minutes 09 seconds west 345.95 feet to the low water line of the Muskingum River; thence up the low water mark north 12 degrees 30 minutes 28 seconds east 209.56 feet to a point; thence leaving said low water mark south 77 degrees 18 minutes 11 seconds east 265.12 feet to an iron pin found; thence south 14 degrees 50 minutes 17 seconds east 163.0 feet to the true place of beginning, containing one and twenty-six hundredths (1.26) acres more or less.

Subject to the easements of State Route #60.

This description written from a survey made by L. Peter Dinan, Registered Surveyor #5451, July 30, 2001.

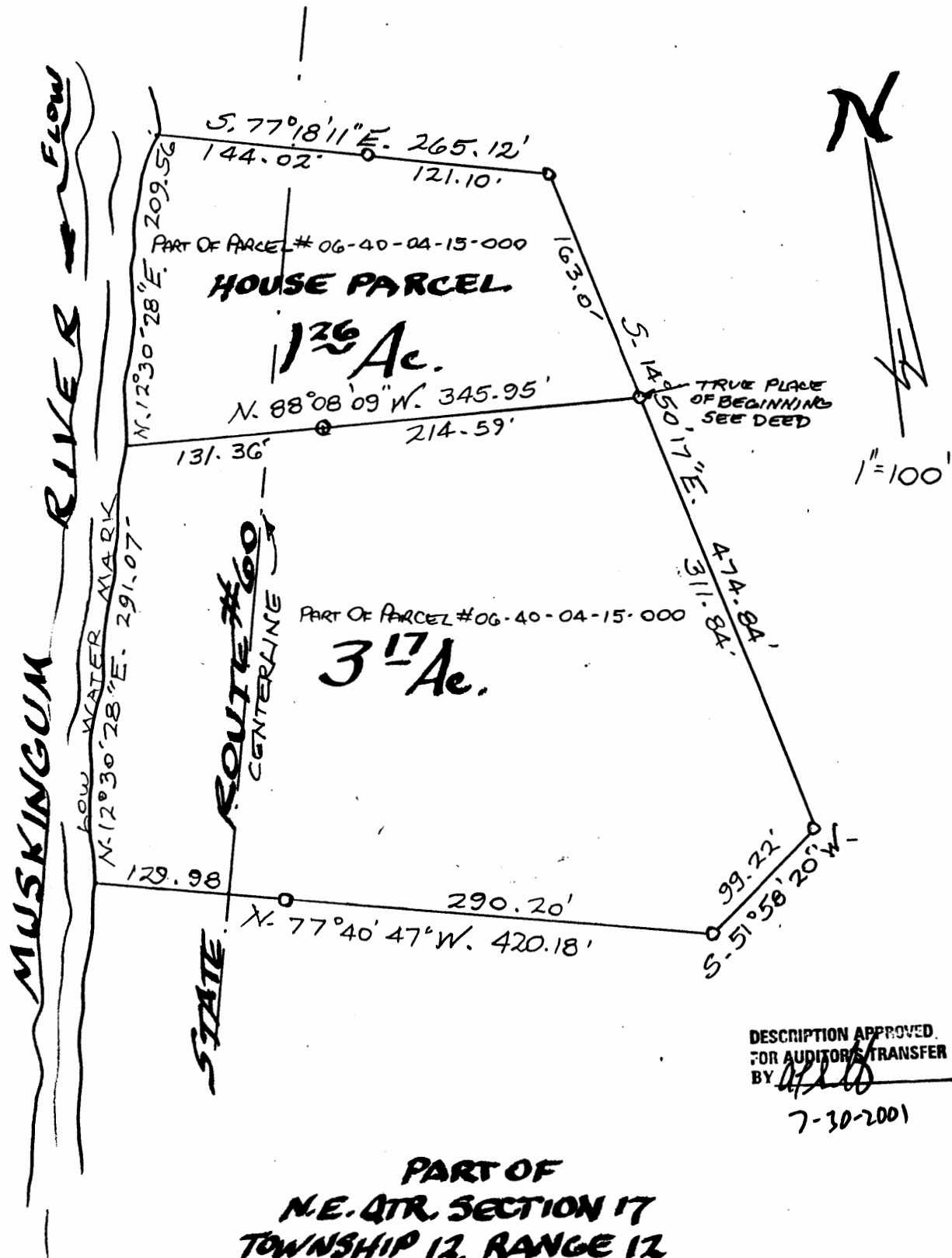
OFFICE COPY
NOT RECORDABLE

DESCRIPTION APPROVED
FOR AUDITOR'S TRANSFER
BY ALB

7-30-2001



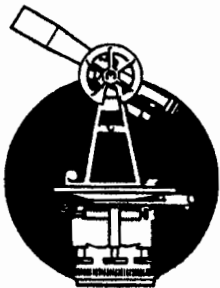
L. PETER DINAN & ASSOCIATES
27 SOUTH SIXTH STREET
ZANESVILLE, OHIO



DESCRIPTION APPROVED
FOR AUDITOR'S TRANSFER
BY [Signature]
7-30-2001

PART OF
N.E. QTR. SECTION 17
TOWNSHIP 12, RANGE 12
BLUE ROCK TOWNSHIP
MUSKINGUM CO., OHIO
JULY 27, 2001

OFFICE COPY
NOT RECORDABLE
L. PETER DINAN
REGISTERED SURVEYOR # 5451



Phone and Fax: 740-453-8448

L. Peter Dinan & Associates

27 South Sixth Street

P.O. Box 55, Zanesville, Ohio 43702-0055

SURVEYING & MAPPING

Description For Conveyance

All of Parcel #06-40-04-15-000 (1.26 Acres)
Part of Parcel #06-40-04-15-001 (0.75 Acres)
Total 2.01 Acres


Situated in the State of Ohio, County of Muskingum,
Township of Blue Rock.

Being a part of the Northeast Quarter of Section 17,
Township 12, Range 12 bounded and described as follows:

Commencing at a stone found at the northeast corner
of said Section 17; thence along the east line of said
Section 17 south 7 degrees 32 minutes 36 seconds west 686.14
feet to an iron pin; thence south 7 degrees 54 minutes 32
seconds west 785.89 feet to an iron pin; thence north 77
degrees 08 minutes 33 seconds west 236.00 feet to an iron
pin; thence south 7 degrees 42 minutes 22 seconds west 377.86
feet to an iron pin; thence north 77 degrees 08 minutes
33 seconds west 375.09 feet to an iron pin found and the
true place of beginning of the premises herein intended
to be described; thence south 14 degrees 50 minutes 17
seconds east 129.67 feet to an iron pin placed; thence north
78 degrees 02 minutes 46 seconds west 399.58 feet to the
low water mark of the Muskingum River passing an iron pin
placed at 270.26 feet; thence up the low water mark north
12 degrees 30 minutes 28 seconds east 264.71 feet to a point;
thence leaving said low water mark south 77 degrees 18
minutes 11 seconds east 265.12 feet to an iron pin found;
thence south 14 degrees 50 minutes 17 seconds east 163.0
feet to the true place of beginning, containing two and
one hundredths (2.01) acres more or less.

Subject to the easements of State Route #60.

This description written from a survey made by L. Peter
Dinan, Registered Surveyor #5451, May 28, 2013.

APPROVED
MUSKINGUM COUNTY
PLANNING COMMISSION DIRECTOR

10/30/13
Date Fee Paid

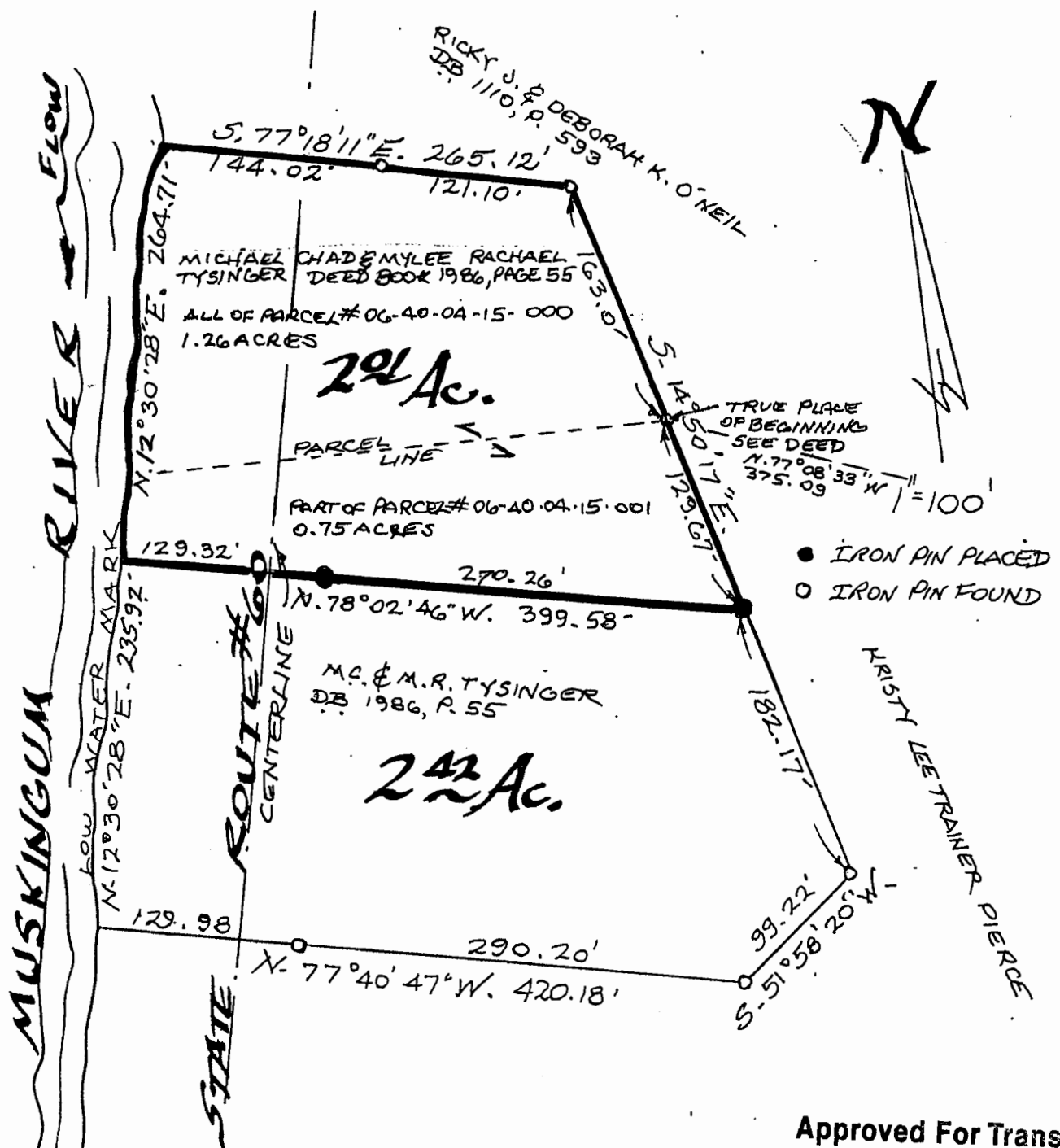
DESCRIPTION
APPROVED
By: 



OFFICE COPY
NOT RECORDABLE



L. PETER DINAN & ASSOCIATES
27 SOUTH SIXTH STREET
ZANESVILLE, OHIO



Approved For Transfer
On-Lot Sewage O.K.
Date 10-29-13

PART OF
N.E. QTR. SECTION 17
TOWNSHIP 12, RANGE 12
BLUE ROCK TOWNSHIP
MUSKINGUM CO., OHIO
MAY 28, 2013

Zanesville-Muskingum Co.
Health Department
Ant Hollingsworth

DESCRIPTION


APPROVED

By: *[Signature]* 10/17/13

APPROVED
MUSKINGUM COUNTY
PLANNING COMMISSION DIRECTOR

10/30/13
Date

Fee Paid



OFFICE COPY
NOT RECORDABLE
REGISTERED SURVEYOR #5451