

06-42-62-31-000 P5

GaySPORT--Proposed vacating of alley
9/3/95

Situated in the State of Ohio, County of Muskingum, Township of Blue Rock, Township 12, Range 12, part of Section 20, Village of Caysport, Recorded in Plat Book 1, Page 133, bounded and described as follows:

Proposed alley to be vacated being a 16.50 wide alley running along the South side of Lot 26 of said village.

Commencing at an iron pin set at the Southeast corner of Lot 26; thence South $24^{\circ} 00' 00''$ West 16.50 feet to an iron pin set; thence North $66^{\circ} 00' 00''$ West 165.00 feet to an iron pin set on the East line of vacated Water Street, passing through State Route 60 beginning at 46.35 feet and ending at concrete monument at 106.44 feet; thence North $24^{\circ} 00' 00''$ East 16.50 feet along vacated Water Street to an iron pin set; thence South $66^{\circ} 00' 00''$ East along Lot 26 165.00 feet to the place of beginning, passing through State Route 60 beginning at 59.46 feet and ending at 119.55 feet, containing 0.063 acres more or less.


Bearings are based on Gaysport Plat.

Iron pins set are No. 5 reinforcing bars 30 inches long with plastic I. D. caps.

Reference: Plat Book 1, Book 133.

Survey & Description of:

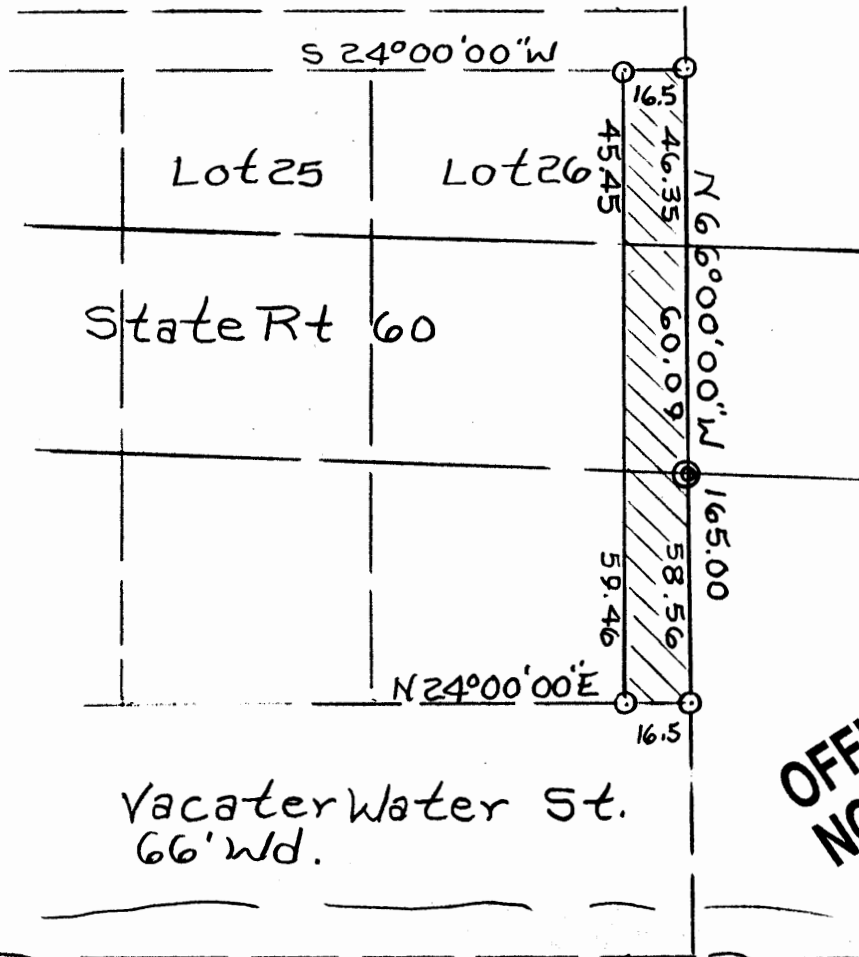
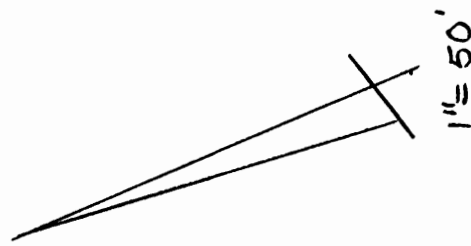
R. L. Daniels
R. L. Daniels
Registered Surveyor No. 5410



DESCRIPTION APPROVED
FOR AUDITORS TRANSFER

BY *R. L. Daniels*

9-6-95



DESCRIPTION APPROVED
FOR AUDITORS TRANSFER

BY

9-6-95



Muskingum River

© Concrete R.O.W Mon.

0 Iron Pins Set No.5 Reinf
Bar 30" Lg Plastic ID Caps

Sketch Showing
Proposed Alley To Be
Vacated 9/3/95
Village Of Gaysport Plat
Book 1, Page 133
Muskingum County,
Blue Rock Township,
T12, R12, Section 20