


EXHIBIT "A"



The bearings on this plat are based on:
A Solar Observation
(Local Hour Angle Method) completed on the grantors property 5-1-1987.

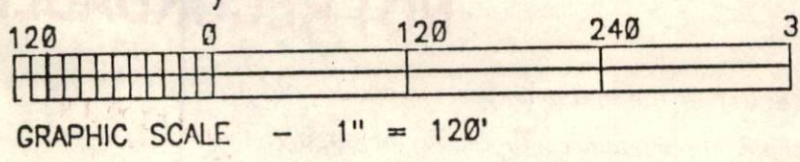
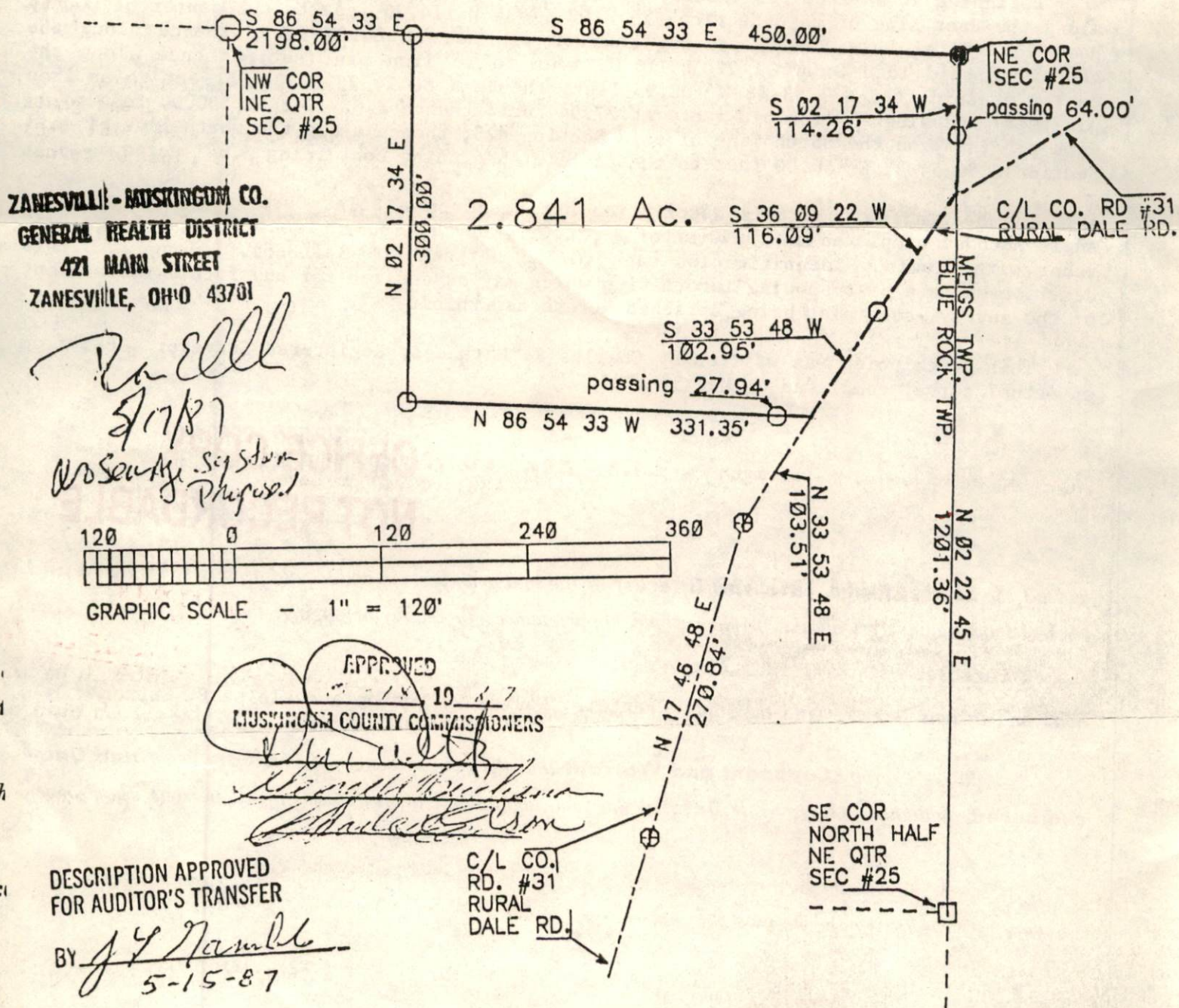
LEGEND

- ⊞ STONE (FOUND)
- POST (FOUND)
- ⊙ IRON PIPE (FOUND)
- ⊙ IRON PIN (FOUND)
- ⊕ RAILROAD SPIKE (FOUND)
- ⊕ NAIL (FOUND)
- IRON PIN (SET 5/8" REBAR 34" IN LENGTH WITH ALUMINUM IDENTIFICATION CAP (C.R. HARKNESS RS 8885).

Situated in the State of Ohio, County of Muskingum, Township of Blue Rock, North Half of the Northeast Quarter of Section #25, Township #12, Range #12, of the Congress Lands East of the Scioto River:

Being a part of the prior deed reference Vol. 630, Page 188, Tract 2 (Parcel 2), and all of Tract 3, also being a part of Muskingum County Auditor's Parcel Number 06-06-90-25-03-000.

REFERENCES NOT SHOWN OR LISTED:
Deed Books Vol. & Page
(766-280), (550-505),
(504-262), (493-499),
(982-142).



APPROVED
MAY 15 19 87
MUSKINGUM COUNTY COMMISSIONERS
[Signatures]

DESCRIPTION APPROVED FOR AUDITOR'S TRANSFER
BY *[Signature]*
5-15-87

This survey plat was prepared by Charles R. Harkness Registered Surveyor #6885 from an actual survey completed on May 5, 1987.

OFFICE COPY
NOT RECORDABLE
Charles R. Harkness
CHARLES R. HARKNESS

SEAL

B/R