

APPROVED
MINOR LOT SPLIT ONLY
MUSKINGUM COUNTY
PLANNING COMMISSION DIRECTOR

DUGAN

8/7/08

Date

Fee Paid

BEING A PARCEL OF LAND LOCATED IN THE NORTHEAST QUARTER OF SECTION NO. 25, TOWN NO. 12, RANGE NO. 12, BLUE ROCK TWP. MUSKINGUM COUNTY, OHIO. (BEING A PART OF DANIEL DUGAN TRACT, PARCEL NO. 06-90-25-01-000).

BEGINNING AT A POINT IN THE EAST LINE OF SAID NORTHEAST QUARTER AND IN THE CENTER OF RURAL DALE RD. (COUNTY ROAD, NO. 31), SAID POINT BEING SOUTH 2° 22' 45" WEST FROM AN IRON PIN (FD) AT THE NORTHEAST CORNER OF SAID QUARTER;

THENCE FROM THIS POINT OF BEGINNING AND LEAVING SAID CO. RD. AND ALONG THE EAST LINE OF SAID QUARTER SOUTH 2° 22' 45" WEST 400.00' TO AN IRON PIN (SET) (REFERENCE: PASSING AN IRON PIN (SET) AT 56.16');

THENCE LEAVING SAID EAST LINE NORTH 90° 00' 00" WEST 210.18' TO THE CENTER OF SAID CO. RD. (REFERENCE: PASSING AN IRON PIN (SET) AT 191.27');

THENCE ALONG SAID CO. RD. THE FOLLOWING THREE (3) COURSES:

NORTH 17° 46' 48" EAST 141.30';

NORTH 33° 53' 48" EAST 206.46';

NORTH 36° 09' 22" EAST 116.09' TO THE POINT OF BEGINNING, CONTAINING 1.127 ACRES.

REFERENCE: OR-1085, PAGE-405.

REFERENCE BEARING: (ASSUMED MERIDIAN USED TO DENOTE ANGLES ONLY).


IRON PINS (SET) ARE 5/8" REBAR WITH I.D. CAPS (JANES 6029).

THE ABOVE PARCEL SUBJECT TO ALL LEASES, EASEMENTS AND RIGHT OF WAYS OF RECORD.

PLAT OF SAID SURVEY IS ATTACHED HERewith AND MADE A PART THEREOF.

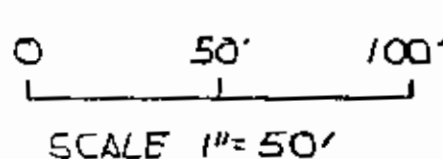
THIS DESCRIPTION WAS WRITTEN FROM A SURVEY MADE
BY ROBERT A. JANES
REGISTERED SURVEYOR NO. 6029
DATE 8/11/2008

OFFICE COPY
NOT RECORDABLE



SURVEY FOR DANIEL DUGAN

BEING A PARCEL OF LAND LOCATED IN THE NORTHEAST QUARTER
OF SECTION N^o 25, T12 R12 BLUE ROCK TWP., MUSKINGUM CO. OHIO.
(BEING A PART OF DANIEL DUGAN TRACT, PAL 06-90-25-01-000).



SEC. N^o 24
R 450.00'

LINE

N/E COR. OF SEC.
N^o 25

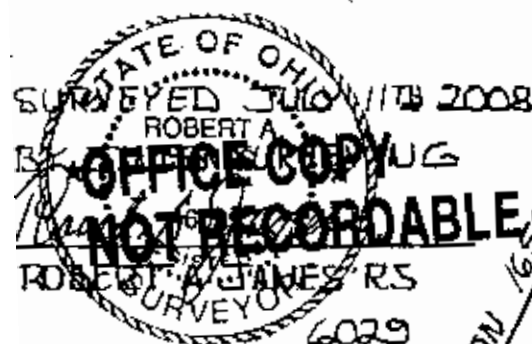
LEGEND

○ IP = IRON PIN (SET), 5/8" REBAR WITH I.D.
CAP (JANES 6029)

● IP = IRON PIN (FOUND)
Approved For Transfer
On Lot Sewage Proposed
Date 7/31/08
Zanesville-Muskingum County
Health Department

REF. BEARING:

ASSUMED MERIDIAN AND USED
TO DENOTE ANGLES ONLY.



NORTHWOOD ENERGY CORP.
APPROVED
MINOR LOT SPLIT ONLY
MUSKINGUM COUNTY
PLANNING COMMISSION DIRECTOR
8/7/08
Date
Fee Paid

1.127 Ac.

REF:

QR-1085-405

S 2° 22' 45" W - 400.00'

MEIGS TWP.

MIKE DINGEY 2005-466

DONALD SUTTON 1659-803

N 17° 46' 48" E

141.30'

18.91'

IPCSETJ

N 90° 00' 00" W - 20.18'

Handwritten signature and date: 7/12/08

114.26'

S 2° 22' 45" W

P.O.B.

1684-363

56.16'

IPCSETJ