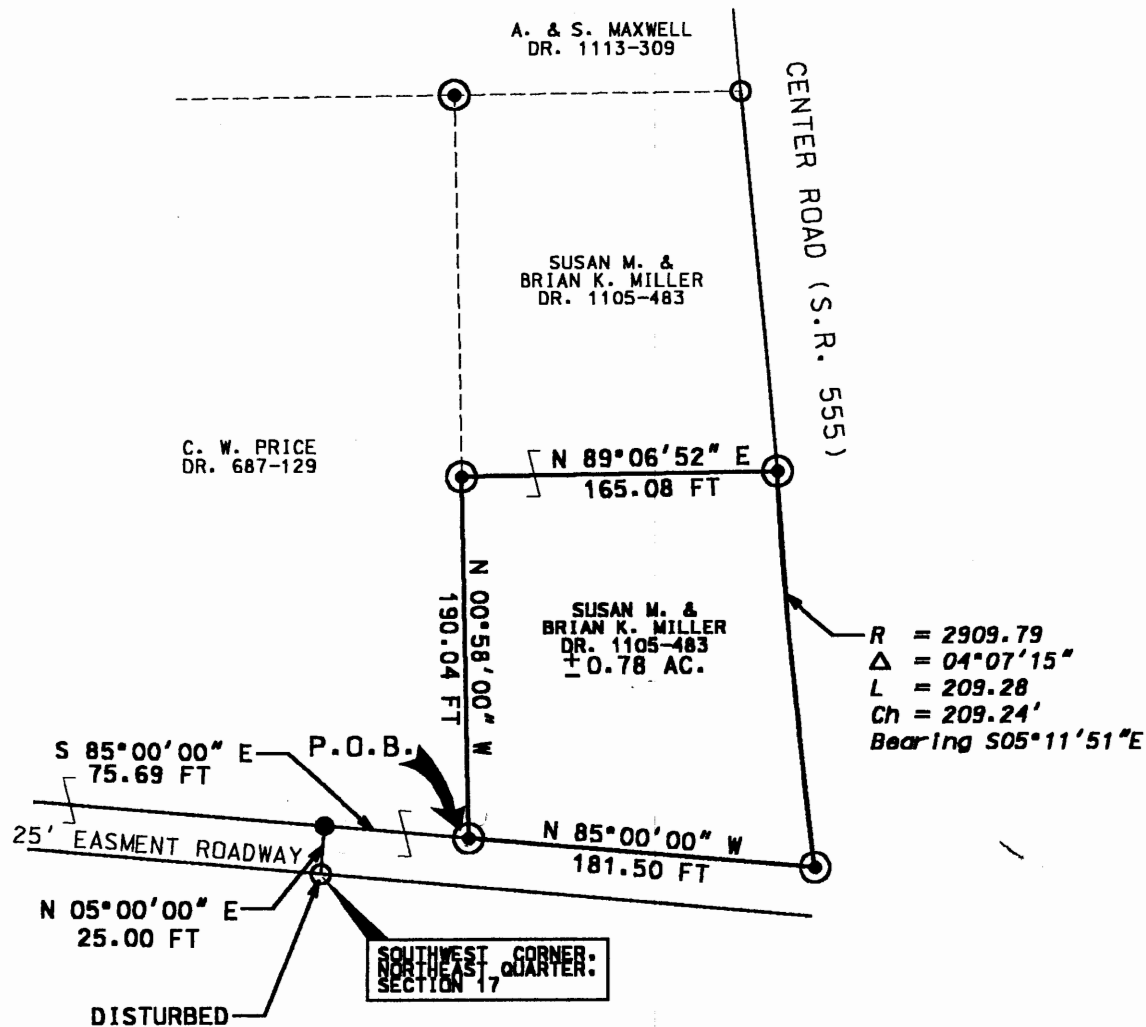


PLAT OF SURVEY FOR STAN HENDERSON

STATE OF OHIO
MUSKINGUM COUNTY
BRUSH CREEK TOWNSHIP
NORTHEAST QUARTER OF SECTION 17,
T11, R13



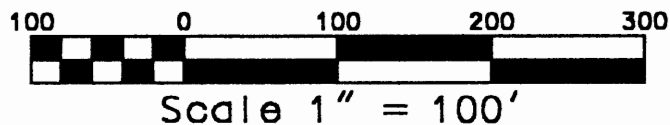
PART OF PARCEL NO. : 08-08-20-17-61-000 (± 0.78 ACRES)

PERTINENT DOCUMENTS AND SURVEYS USED:

1. DEED REFERENCES SHOWN
2. TAX MAPS
3. SURVEY RECORDS FOUND IN THE MUSKINGUM COUNTY ENGINEERS OFFICE, ZANESVILLE, OHIO

BASIS OF BEARING:

BEARINGS ARE BASED ON THE WEST LINE OF THE NORTHEAST QUARTER OF SECTION 17, BEING NORTH 05°00'00" EAST



DADECO
ENGINEERING

715 RICHEY ROAD
ZANESVILLE, OHIO 43701
(740) 452-7262

DESCRIPTION APPROVED
FOR AUDITOR'S TRANSFER
BY *[Signature]*


7-3-2001
STAN HENDERSON
PLAT OF SURVEY

07/03/01

LEGEND

- IRON PIPE FOUND
- IRON PIN FOUND
- ⊙ IRON PIN SET 5/8" X 30" W/ CAP
(MARKED SWIERZ 8062)

I HERE BY CERTIFY THIS
PLAT TO BE CORRECT
AS SURVEYED BY DADECO
ENGINEERING JUNE 18, 2001



**OFFICE COPY
NOT RECORDABLE**

DENIS P. SWIERZ
PSL# S8062
DATE: JULY 03, 2001