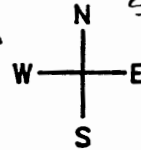


Advanced

A Division of Advanced Enterprises

Survey COPY
OFFICE COPY
NOT RECORDABLE



08-20-18-01-002

5369 SEALOVER ROAD

rd.

March 20, 1997

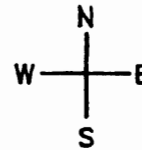
situated in the State of Ohio, Muskingum County, Brush
Creek Township, Twp, 11, Range 13m, being part of the North
East Quarter of Section 18, and more particularly described as
follows:

Beginning at an iron pin found marking the north east corner
of the north east quarter of Section 18; thence with the east line
of said northeast quarter south 00 degrees 45 minutes 44
seconds east 1328.04 feet to an iron pin found; thence leaving
said east line south 88 degrees 18 minutes 05 seconds west
2307.40 feet to a point in the center of Sealover Road, said
point being the true place of beginning for the tract herein
to be described; thence continuing south 88 degrees 18 minutes
05 seconds west 346.51 feet to an iron pin found, passing
through an iron pin at 31.00 feet; thence north 00 degrees 45
minutes 10 seconds west 330.00 feet to a point; thence north
88 degrees 18 minutes 05 seconds east 107.89 feet to a point in
the center of Sealover road, passing through an iron pin at 85.89
feet; thence with the center of said road the following courses and
distances;

south 29 degrees 28 minutes 05 seconds east 180.77 feet
south 36 degrees 39 minutes 25 seconds east 127.24 feet
south 50 degrees 51 minutes 45 seconds east 100.51 feet to the
place of beginning containing 1.575 acres more or less.

Subject to all legal easements of record.

Advanced
Surveying
A Division of Advanced Enterprises



Being part of the same premises as described in Vol. 1063
Pg. 138.

Being part of Auditor's Parcel No. 08-08-20-18-01-001

This description written by Raymond J. Roberts Registered
Surveyor No. 5803 done on March 26, 1997

OFFICE COPY
NOT RECORDABLE

DESCRIPTION APPROVED
FOR AUDITORS TRANSFER
BY ajr
3-26-97

East line NW 1/4 Sec 18

NW 1/4 Sec 18
330.00'

N 88-18-05 E
107.89'

1.575A

S 88-18-05 W
346.51'

N 45-02-20 W
450.81
525.625

S 39-22-55 E
422.21
536.035

31.00'

S 55-15-10 W
151.54
151.54

State of Ohio

Muskingum County

Brush Creek Township

Twp. 11, Range 13

N.E. 1/4 Sec 18

Deed Ref

Vol 1063 P. 3 138

Beas Part of Auditor's Plan 1

No 08-08-20-18-01-001

DESCRIPTION APPROVED
FOR AUDITORS TRANSFER

BY R. J. [Signature]
3-26-97

S 88-18-05 W
N
2307.40


I.P. NE Cor. NE 1/4

Sec. 18

S 00-45-04 E

1328.04'

East Line NE 1/4 Sec 18



OFFICE COPY
NOT RECORDED
R.S. [Signature]

March 20, 1997