

parcel #  
08-36-01-25-000

### DESCRIPTION OF 0.1662 ACRES

Situated in the State of Ohio, County of Muskingum, Township of Brush Creek, being in the southwest quarter of Section 27, Range 13 West, Township 11 North, of "The Congress Lands East of The Scioto River", of which all is in the Corporation Limits of The Village of Cannelville, and being bounded and described as follows:

Commencing for Reference at the northwest corner of the southwest quarter of Section 27 (Note: Reference bearing on the north line of the southwest quarter of Section 27 used as North 89°06'18" East.);

Thence, with a reference line, South 34°48'28" East a distance of 2,049.32 feet to an iron pin set at the northeast corner of the land of the M. E. Church, being THE TRUE POINT OF BEGINNING for this description;

Thence, from said Point of Beginning, North 79°53'22" East a distance of 69.00 feet to an iron pin set at the northwest corner of a 0.506 acre tract as conveyed to Robert and Annette Barry by Deed Volume 1083, Page 30 of the Muskingum County Recorder's Office with a plat on said Page 30;

Thence, with the west line of said Barry property, South 20°48'24" East a distance of 92.00 feet to an iron pin set in the north right-of-way line of Main Street (Cannelville Road or C. R. No. 7), passing through a 5/8" iron pin found capped "RLS-5410" at a distance of plus 3.73 feet, (Note: Said iron pin set in the right-of-way line being located for reference North 20°48'24" West a distance of 2.13 feet from a 5/8" iron pin found capped "RLS-5410".);

Thence, with the north right-of-way line of Main Street, South 64°37'26" West a distance of 75.00 feet to an iron pin set at the southeast corner of the aforementioned M. E. Church property;

Thence, with the east line of said M. E. Church property, North 17°12'41" West a distance of 111.00 feet to The Point of Beginning;

Containing 0.1662 acre, more or less.

Subject to all legal right-of-ways, easement, restrictions, reservations, and zoning regulations of record.

Subject to the 100-Year Flood Plain restrictions, if applicable.

All iron pins set are 1/2" x 30" rebar capped and labeled "Claus 6456".

The bearings in this description are for angle calculations only and are based on the north line of the southwest quarter of Section 27 used as an assumed bearing of North 89°06'18" East.

A plat of the above-described survey has been submitted for file at the County Engineer's Office.

The above description prepared by Roger W. Claus, Registered Surveyor No. 6456, based on an actual field survey of February 24, 1998; said survey being subject to any facts that may be disclosed in a full and accurate title search.

Prior deed: Second Tract of Deed Volume 509, Page 841

Surveyor:

Date:

08-08-36-01-25

OFFICE COPY  
NOT RECORDABLE  
17-01




DESCRIPTION APPROVED  
FOR AUDITOR'S TRANSFER  
BY [Signature]  
7-25-2001

# SURVEY PLAT FOR DELBERT ROSS

SITUATED IN THE STATE OF OHIO, COUNTY OF MUSKINGUM, TOWNSHIP OF BRUSH CREEK, BEING IN THE SOUTHWEST QUARTER OF SECTION 27, RANGE 13 WEST, TOWNSHIP 11 NORTH, OF "THE CONGRESS LANDS EAST OF THE SCIOTO RIVER", OF WHICH ALL IS IN THE CORPORATION LIMITS OF THE VILLAGE OF CANNELVILLE.

## PERTINENT DOCUMENTS

- (1) ALL DEEDS AS SHOWN.
- (2) COUNTY TAX MAPS.
- (3) U.S.G.S. QUADRANGLE MAP "CROOKSVILLE"
- (4) ASCS AERIAL PHOTO
- (5) SURVEY PLAT BY JOHN R. MARSHALL
- (6) SURVEY PLAT BY R.L. DANIELS
- (7) KEY MAP OF CANNELVILLE
- (8) P.B. 1, PG. 62 AND 63 = CORP. MAP OF CANNELVILLE
- (9) SURVEY PLAT BY R.L. DANIELS IN D.V. 1083, PG. 30
- (10) OLD CANNELVILLE TAX MAPS 1960
- (11) CANNELVILLE PLAT - P.B. 1, PG. 63
- (12) CANNELVILLE TAX MAP 08-36
- (13) SURVEY PLAT BY R.L. DANIELS IN D.V. 1129, PG. 401
- (14) CANNELVILLE PLAT - P.B. 2, PG. 38
- (15) CANNELVILLE PLAT OF HERDMAN'S ADDITION - P.B. 2, PG. 51
- (16) STATE OF OHIO AUDITOR'S ORIGINAL LAND SUB. PLAT
- (17) SURVEY PLAT BY DENNIS P. HAGAN DATED 6-22-94
- (18) SURVEY PLAT BY CLAUD SURVEYING 980127



## SURVEYORS CERTIFICATION:

I HEREBY CERTIFY THAT THIS PLAT IS TRUE AND CORRECT TO THE BEST OF MY KNOWLEDGE AND THAT IT WAS PREPARED FROM AN ACTUAL FIELD SURVEY OF THE PREMISES ON FEBRUARY 14, 2001.

7-17-01  
ROGER W. CLAUS, REG. SURVEYOR 6456 DATE:

33310 CHRISTMAN RIDGE ROAD  
LEWISVILLE, OHIO 43754  
1-614-567-3168  
1-614-567-3106 fax




REVISIONS DATE INITIALS

SURVEY PLAT FILE: 010715

THE BEARINGS ON THIS PLAT ARE FOR ANGLE CALCULATIONS ONLY AND ARE BASED ON AN ASSUMED BEARING ON THE NORTH LINE OF THE SOUTHWEST QUARTER OF SECTION 27 USED AS NORTH 89°06'18" EAST.

N.W. CORNER  
OF S.W. 1/4  
OF SECTION 27



SCALE 1" = 50'

TRUE POINT OF  
BEGINNING FOR  
DESCRIPTION

REFERENCE LINE ONLY  
S 34°48'28"E 2049.32'

SECTION 26  
SECTION 27

M.E. CHURCH

0.1662  
ACRE  
08-08-36-01-25  
LOUISE  
McCONNELL  
WILSON  
SECOND TR.  
D.V. 509, PG. 841

ROBERT AND ANNETTE BARRY  
0.506 ACRE D.V. 1083, PG. 30  
08-08-36-01-26-000  
SEE PLAT BY R.L. DANIELS 8-9-93  
IN D.V. 1083, PG. 30

CENTERLINE MAIN STREET  
CANNELVILLE ROAD = C.R. 7

DESCRIPTION APPROVED  
FOR AUDITOR'S TRANSFER  
BY [Signature] 7-25-2001

WEBSTER'S  
SECOND ADDITION  
P.B. 2, PG. 41

CORP. LINE VILLAGE OF CANNELVILLE  
CENTERLINE OF ZANESVILLE  
AND WESTERN BRANCH TO  
CANNELVILLE RAILROAD

LEWIS  
DEAN RUPE  
0.25 ACRE  
VERY POOR DESC.  
D.V. 575,  
PG. 586

- = 1/2" IRON PIN SET CAPPED "CLAUS 6456"
- = 5/8" IRON PIN FOUND UNCAPPED
- = STONE FOUND WITH DRILL HOLE
- ⊙ = 5/8" IRON PIN FOUND CAPPED "RLS 5410"
- ▲ = "IRON PIN FOUND CAPPED"
- ⊕ = CONCRETE MONUMENT FOUND
- ⊞ = MARKED STONE FOUND
- = UN-MARKED STONE FOUND
- ⊕ = SURVEY ANGLE POINT
- ▲ = RAILROAD SPIKE SET
- ⊕ = RAILROAD SPIKE FOUND
- ⊕ = TREE WITH WIRE FOUND
- ⊕ = EXISTING PROPERTY LINES
- = FENCE EVIDENCE FOUND
- = LINES OF THIS SURVEY

SUBJECT TO ALL LEGAL RIGHT-OF-WAYS,  
EASEMENTS, RESTRICTIONS, RESERVATIONS,  
AND ZONING REGULATIONS OF RECORD.  
SUBJECT TO 100 YEAR FLOOD PLAIN  
RESTRICTIONS, IF APPLICABLE.  
SUBJECT TO ANY FACTS THAT MAY BE DISCLOSED  
IN A FULL AND ACCURATE TITLE SEARCH.

N 88°48'18"E  
2643.61'

26 26

26 27

N 89°06'18"E

26 27

N 0°36'03"W

156.61'

L1

L2

L3

224.20'

223.36'

140.25'

Line	Bearing	Distance
1	N 79°53'22"E	69.00'
2	S 20°48'24"E	3.73'
3	S 64°37'26"W	75.00'
4	N 20°48'24"W	2.13'

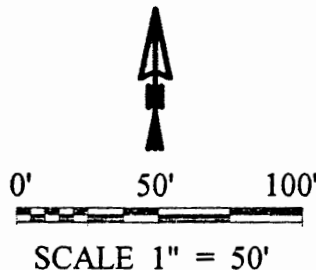
N 88°48'18"E  
2643.61'

26 27  
N 89°06'18"E

26 27  
N.W. CORNER  
OF S.W. 1/4  
OF SECTION 27

SECTION 26  
SECTION 27  
N 0°36'03"W  
REFERENCE LINE ONLY  
S 34°48'28"E 2049.32'

THE BEARINGS ON THIS PLAT ARE FOR  
ANGLE CALCULATIONS ONLY AND ARE  
BASED ON AN ASSUMED BEARING ON  
THE NORTH LINE OF THE SOUTHWEST  
QUARTER OF SECTION 27 USED AS  
NORTH 89°06'18" EAST.



TRUE POINT OF  
BEGINNING FOR  
DESCRIPTION

156.61'  
M.E. CHURCH  
0.1662  
ACRE  
08-08-36-01-25  
LOUISE  
McCONNELL  
WILSON  
SECOND TR.  
D.V. 509, PG. 841  
N 17°24'11"W 111.00'  
L 1  
L 2  
S 20°48'24"E 92.00' TOTAL  
88.27'  
L 3

224.20'  
ROBERT AND ANNETTE BARRY  
0.506 ACRE D.V. 1083, PG. 30  
08-08-36-01-26-000  
SEE PLAT BY R.L. DANIELS 8-9-93  
IN D.V. 1083, PG. 30  
223.36'

LEWIS  
DEAN RUPE  
0.25 ACRE  
VERY POOR DESC.  
D.V. 575,  
PG. 586

# SURVEY PLAT FOR DELBERT ROSS

SITUATED IN THE STATE OF OHIO, COUNTY  
OF MUSKINGUM, TOWNSHIP OF BRUSH CREEK,  
BEING IN THE SOUTHWEST QUARTER OF SECTION  
27, RANGE 13 WEST, TOWNSHIP 11 NORTH, OF "THE  
CONGRESS LANDS EAST OF THE SCIOTO RIVER",  
OF WHICH ALL IS IN THE CORPORATION LIMITS OF  
THE VILLAGE OF CANNELVILLE.

## PERTINENT DOCUMENTS

- (1) ALL DEEDS AS SHOWN.
- (2) COUNTY TAX MAPS.
- (3) U.S.G.S. QUADRANGLE MAP "CROOKSVILLE"
- (4) ASCS AERIAL PHOTO
- (5) SURVEY PLAT BY JOHN R. MARSHALL
- (6) SURVEY PLAT BY R.L. DANIELS
- (7) KEY MAP OF CANNELVILLE
- (8) P.B. 1, PG. 62 AND 63 - CORP. MAP OF CANNELVILLE
- (9) SURVEY PLAT BY R.L. DANIELS IN D.V. 1083, PG. 30
- (10) OLD CANNELVILLE TAX MAPS 1960
- (11) CANNELVILLE PLAT - P.B. 1, PG. 63
- (12) CANNELVILLE TAX MAP 08-36
- (13) SURVEY PLAT BY R.L. DANIELS IN D.V. 1129, PG. 401
- (14) CANNELVILLE PLAT - P.B. 2, PG. 38
- (15) CANNELVILLE PLAT OF HERDMAN'S ADDITION - P.B. 2, PG. 51
- (16) STATE OF OHIO AUDITOR'S ORIGINAL LAND SUB. PLAT
- (17) SURVEY PLAT BY DENNIS P. HAGAN DATED 6-22-94
- (18) SURVEY PLAT BY CLAUD SURVEYING 980127

DESCRIPTION APPROVED  
FOR AUDITOR'S TRANSFER  
BY 7-25-2001

- = 1/2" IRON PIN SET CAPPED "CLAUS 6456".
- = 5/8" IRON PIN FOUND UNCAPPED.
- = STONE FOUND WITH DRILL HOLE
- ⊙ = 5/8" IRON PIN FOUND CAPPED "RLS 5410"
- ▲ = "IRON PIN FOUND CAPPED"
- ◆ = CONCRETE MONUMENT FOUND
- ⊞ = MARKED STONE FOUND
- = UN-MARKED STONE FOUND
- ⊕ = SURVEY ANGLE POINT
- ▲ = RAILROAD SPIKE SET
- ⊙ = RAILROAD SPIKE FOUND.
- ⊙ = TREE WITH WIRE FOUND
- ⊙ = EXISTING PROPERTY LINES
- = FENCE EVIDENCE FOUND
- = LINES OF THIS SURVEY

SUBJECT TO ALL LEGAL RIGHT-OF-WAYS,  
EASEMENTS, RESTRICTIONS, RESERVATIONS,  
AND ZONING REGULATIONS OF RECORD.  
SUBJECT TO 100 YEAR FLOOD PLAIN  
RESTRICTIONS, IF APPLICABLE.  
SUBJECT TO ANY FACTS THAT MAY BE DISCLOSED  
IN A FULL AND ACCURATE TITLE SEARCH.



SURVEYORS CERTIFICATION  
I HEREBY CERTIFY THAT THE SURVEY WAS MADE  
CORRECT TO THE BEST OF MY KNOWLEDGE AND  
THAT IT WAS PREPARED FROM AN ACTUAL SURVEY  
OF THE PREMISES ON FEBRUARY 2, 2001.

OFFICE COPY  
NOT RECORDABLE  
7-17-01  
ROGER W. CLAUD, SURVEYOR 6456 DATE: \_\_\_\_\_  
1-614-672-2231  
1-614-672-2231 FAX

REVISIONS \_\_\_\_\_ DATE \_\_\_\_\_ INITIALS \_\_\_\_\_

SURVEY PLAT FILE: 010715

Line	Bearing	Distance
1	N 79°53'22"E	69.00'
2	S 20°48'24"E	3.73'
3	S 64°37'26"W	75.00'
4	N 20°48'24"W	2.13'

WEBSTER'S  
SECOND ADDITION  
P.B. 2, PG. 41

CORP. LINE VILLAGE OF CANNELVILLE  
CENTERLINE MAIN STREET  
CANNELVILLE ROAD = C.R. 7  
CORP. LINE VILLAGE OF CANNELVILLE  
CENTERLINE OF ZANESVILLE  
AND WESTERN BRANCH TO  
CANNELVILLE RAILROAD