

Situated in The State of Ohio, County of Muskingum, Township of Brushcreek, Township 10, Range 13, Section 18, bounded and described as follows:

Being part of Mikal J. & Lille M. Ashford Vol.1090, page 058.
parcel number 08-08-85-18-04-001

Commencing at a stone at the Southwest corner of Section 18;
Thence North $00^{\circ}05'42''$ West along Clay-Brushcreek Township line
1908.79 feet to a point in the center of Goosecreek Road (TWP.
RD. 134), The Place of Beginning; Thence leaving center of said
road and continuing on Township line North $00^{\circ}05'42''$ West
784.01 feet to an iron pin set, passing an iron pin set at
20.00 feet, and an iron pin found at 337.18 feet; Thence North
 $89^{\circ}29'00''$ East 934.62 feet to a point in the center of
Goosecreek Road (TWP. RD. 134), passing a iron pin set 884.62
feet; Thence along center Goosecreek Road and split line of
Mikal J. & Lille M. Ashford the next 10 courses and distances,
South $43^{\circ}00'36''$ West 65.70 feet to a point, South $48^{\circ}41'54''$ West
86.50 feet to a point, South $54^{\circ}33'49''$ West 115.87 feet to a
point, South $58^{\circ}57'23''$ West 245.29 feet to a point, South 67°
 $02'29''$ West 82.45 feet to a point, South $47^{\circ}54'09''$ West 73.78
feet to point, South $22^{\circ}59'44''$ West 124.05 feet to a point,
South $37^{\circ}18'54''$ West 181.46 feet to a point, South $49^{\circ}33'42''$ West
75.49 feet to point, and South $58^{\circ}45'43''$ West 201.55 feet to the
Place of Beginning. Containing 8.21 Acres more or less


Bearings are based on the Clay-Brushcreek line bearing North $00^{\circ}05'42''$ West.

Above description is based on the survey of R.L. Daniels
Registered Surveyor No. 5410, November 24, 2003, and is
intended for legal transfer of property described and does not
intend to describe all or any easements of record nor
encroachments unless otherwise indicated.


Iron pins set are No. 5 reinforced bars 30 inches long with
plastic I.D. caps

Ref. Vol. 1062, Page 605

**OFFICE COPY
NOT RECORDABLE**




11-26-2003



Line	Bearing	Distance
1	S43°00'36"W	65.70'
2	S48°41'54"W	86.50'
3	S54°33'49"W	115.87'
4	S67°02'29"W	82.45'
5	S47°54'09"W	73.78'
6	S22°59'44"W	124.05'
7	S49°33'42"W	75.49'

- -IRON PIN FOUND
- -IRON PIN SET
- -STONE



DESCRIPTION APPROVED
FOR AUDITOR'S TRANSFER

BY W.S.B.
11-26-2003

MIKAL J. ASHFORD & LILLE M. ASHFORD
BEING PART OF VOL. 1090, PAGE 058
PARCEL No. 08-08-85-18-04-001

SITUATED IN THE STATE OF OHIO,
COUNTY OF MUSKINGUM,
TOWNSHIP OF BRUSHCREEK
T10, R13, SECTION 18
Nov. 24, 2003

OF MUSKINGUM,
P OF BRUSHCREEK
SECTION 18
003 Rec Sur 541

**OFFICE COPY
NOT RECORDABLE**

Camels