

10-04-15-08-005 B

SITUATED IN:

State of Ohio, County of Muskingum, Township of Cass, being
a part of the Northwest Quarter of Section 15, Township 3,
Range 8, United States Military Lands

BASIS OF BEARINGS

Bearings are based on the Ohio State Plane Coordinate System, NAD
83, South Zone, Grid North, as per GPS observations

PARCEL NO.

Part of: 10-04-15-08-000 ±2.114 Acres
(±0.208 Ac. in R/W of Co. Rd. 616)

DESCRIPTION
APPROVED

By: *[Signature]*

NW Cor. of the NW Qtr.
of Sec 15, T-3 R-8,
U.S.M.L.

Raiders Road, LLC
OR 2616-269

LEGEND

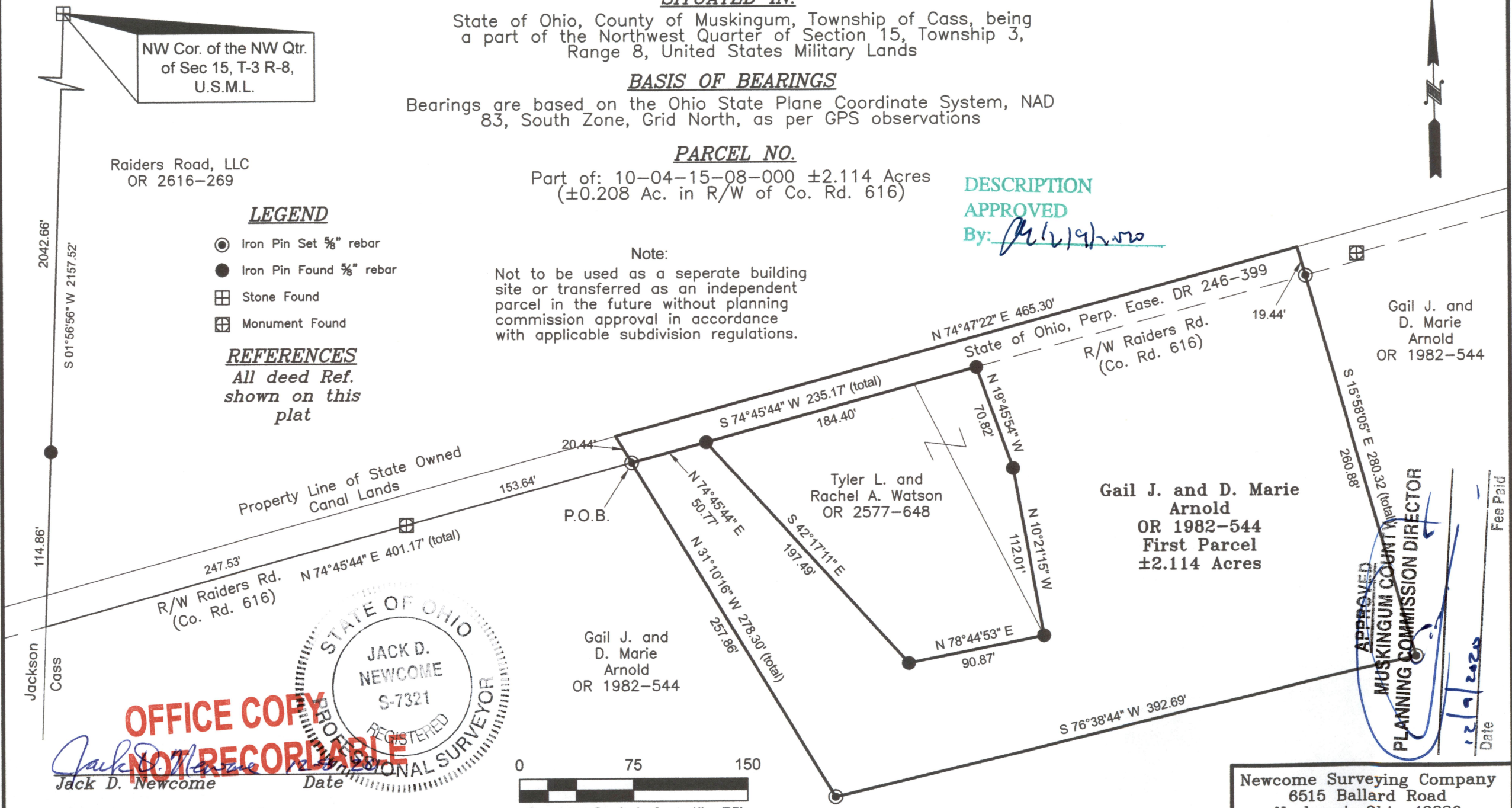
- Iron Pin Set 5/8" rebar
- Iron Pin Found 5/8" rebar
- ⊞ Stone Found
- ⊞ Monument Found

REFERENCES

All deed Ref.
shown on this
plat

Note:



Not to be used as a separate building
site or transferred as an independent
parcel in the future without planning
commission approval in accordance
with applicable subdivision regulations.



OFFICE COPY
NOT RECORDABLE

[Signature]
Jack D. Newcome

Reg. Surveyor No. 7321



Gail J. and D. Marie
Arnold
OR 1982-544
First Parcel
±2.114 Acres

APPROVED
MUSKINGUM COUNTY
PLANNING COMMISSION DIRECTOR

Date *12/7/2020*
Fee Paid

Newcome Surveying Company
6515 Ballard Road
Nashport, Ohio 43830
740-452-5796