

Survey for Paul E. & Mildred O. Heil

Being a part of Lot 5 of Little's Addition to the Village of Roseville, Muskingum County, Ohio and bounded and described as follows:

Commencing at a drill hole in the sidewalk at the northwest corner of Lot 7 of Little's Addition to the Village of Roseville (DR "S" Pg. 386);

thence along the east side of Main Street South 00 degrees 00 minutes 00 seconds West 134.33 feet to a point on the west side of Lot 5 and the place of beginning for the following described parcel (said point being referenced by an iron pin set South 45 degrees 00 minutes 00 seconds East 2.83' from said point);

thence leaving said Main Street along the south property line owned by R. and O. Brooks (DR 620 Pg. 29) South 90 degrees 00 minutes 00 seconds East 165.00 feet to an iron pin set on the east boundary of Lot 5, also being on the west side of an alley;

thence along the west side of said alley South 00 degrees 00 minutes 00 seconds West 30.67 feet to an iron pin set on the northeast corner of a property owned by E. and L. Abella (DR 933 Pg. 336);

thence along the north line of said Abella property North 90 degrees 00 minutes 00 seconds West 165.00 feet to the east line of Main Street, also being the northwest corner of said Abella property, passing an iron pin set at 162.00 feet;

thence along the east line of Main Street, North 00 degrees 00 minutes 00 seconds East 30.67 feet to the place of beginning, containing 0.12 acres, more or less.

This legal description prepared by Douglas R. Davis Registered Surveyor No. 7972, based on a field survey made in November 1998. The bearings in this description are for angle calculations only and are based upon an assumed meridian.

Subject to all easements, right of ways, restrictions, reservations, ect. of record and those that may be implied.

Parcel No.


All of: 13-20-02-16-000 (\pm 0.12 acres)

DESCRIPTION APPROVED
FOR AUDITOR'S TRANSFER

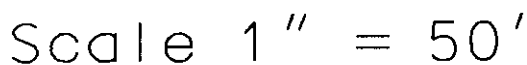
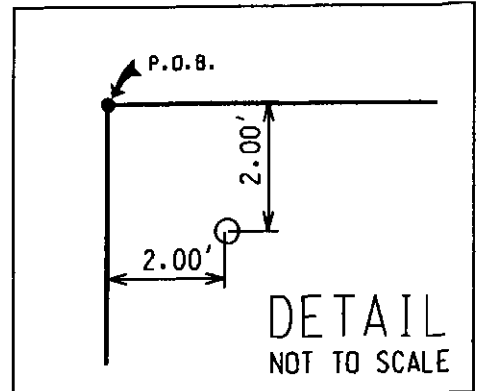
BY K. Buckley
11-9-98

Reference- Deed Volume 1135, Page 680

I certify to the best of my knowledge and belief this description to be correct as, prepared by me, this 6th day of November, 1998.



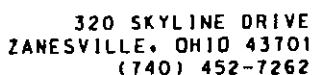
STATE OF OHIO
MUSKINGUM COUNTY
VILLAGE OF ROSEVILLE
PART OF LOT 5 OF LITTLE'S ADDITION



BY K. Buckley
11-9-98

1. DEED REFERENCES SHOWN
2. TAX MAPS
3. SURVEY RECORDS FOUND IN THE MUSKINGUM
COUNTY ENGINEERS OFFICE, ZANESVILLE, OHIO


BASIS OF BEARING:
BEARINGS SHOWN HEREON ARE TO AN ASSUMED MERIDIAN
AND ARE USED TO DENOTE ANGLES ONLY.
BEARINGS ARE BASED ON THE EAST LINE OF MAIN STREET
BEING NORTH 00 DEGREES 00 MINUTES 00 SECONDS EAST



11/06/98

- IRON PIN SET $5\frac{5}{8}$ "x30" W/ CAP
MARKED (DADECO 56345)
- DRILL HOLE FOUND
- POINT

I HEREBY CERTIFY THIS
 PLAT TO BE CORRECT
 AS SURVEYED BY DADCO
 ENGINEERING NOVEMBER 6, 1998



REGISTERED PROFESSIONAL ENGINEER
OFFICE COPY
NOT RECORDABLE
DOUGLAS R. DAVIS
PSL# S7972
DATE: NOVEMBER 6, 1998