

Helen Bishop et al

Situated in the State of Ohio, County of Muskingum, Township 14, Range 14, Section 12, and Section 11, bounded and described as follows:

Being all of Helen E. Bishop et al Deed Volume 1134, Page 316, Parcel Nos. 13-40-11-20-000, 13-50-12-07-000, and 13-50-12-08-000.

Parcel One

13-50-12-07

Beginning at a stone found at the Southwest corner of the Northwest quarter of Section 12; Thence North 00°44'06" East along Section 11 1185.29 feet to an $\frac{3}{4}$ " iron pipe found; Thence North 89°58'58" East along Larry Burnett Deed Volume 999, Page 390, 1324.99 feet to a stone found; Thence South 00°15'12" West along Thomas J. Heiney Deed Volume 1115, Page 61, 1190.40 feet to an iron pin set at the corner post; Thence North 89°47'38" West along Thomas J. Heiney Deed Volume 1085, Page 63, and A.E. Heiney Volume 341, Page 413, 1334.94 feet to the place of beginning containing 36.27 Acres more or less. Parcel Nos. 13-50-12-07-000 and 13-50-12-08-000.

Parcel Two

Beginning at a stone found at the Southeast corner of the Northeast quarter of Section 11; Thence North 89°48'14" West along Zetta Bush Volume 365, Page 122, 163.52 feet to an iron pin set at a corner post; Thence North 00°33'35" East along Hiram Ihinger Volume 612, Page 263, and Maple Rider et al Volume 756, Page 276, 1186.90 feet to a stone found; Thence South 89°14'30" East along Larry Burnett Volume 999, Page 390, 167.14 feet to a $\frac{3}{4}$ " iron pipe found; Thence South 00°44'06" West along Section 12 and Parcel One 1185.29 feet to the place of beginning containing 4.50 Acres more or less. Parcel No. 13-40-11-20-000.

Bearings are based on the East line of the Northeast quarter of Section 11 and the West line of the Northwest quarter of Section 12 bearing North 00°44'06" East.


Above description is based on the survey of R.L. Daniels, Registered Surveyor No. 5410, February 21, 2001, and is intended for the legal transfer of property described and does not intend to describe all or any easements of record nor encroachments unless otherwise indicated.

Iron pins set are No. 5 rebar bars 30 inches long with plastic ID caps.


Ref. Deed Volume 1134, Page 316. - 1549-501

R. Daniels
OFFICE COPY
NOT RECORDABLE

DESCRIPTION APPROVED
FOR AND TO BE TRANSFERRED
BY *R.L. Daniels*
2-26-2001

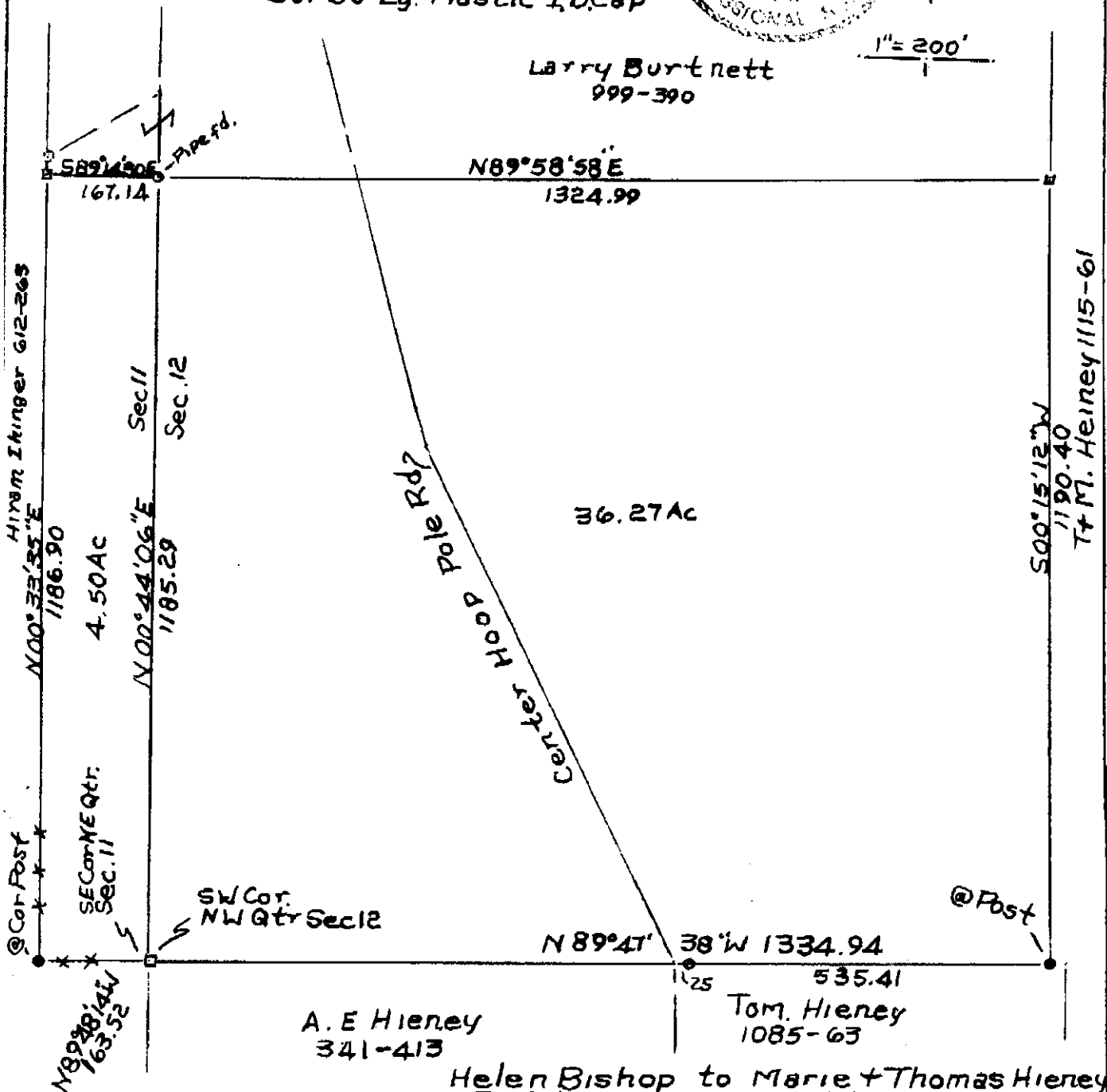


- Stone Found
- Iron Pin Found
- Iron Pin Set No. 5 Reinf.
Bar 30" Lg. Plastic I.D. Cap



Larry Burnett
999-390

1" = 200'



A. E. Hieley
341-413

Tom. Hieney
1085-63

Helen Bishop to Marie + Thomas Hieney
O.R. Vol. 1549-501 Prev. Vol. 1134-316
(All)-Parcel 1-501-07-000, 13-50-12-08-000
15-40-11-20-000, 2-21-01
5410

OFFICE COPY
NOT RECORDABLE