

Phone and Fax: 740-453-8448

L. Peter Dinan & Associates

27 South Sixth Street

P.O. Box 55, Zanesville, Ohio 43702-0055

SURVEYING & MAPPING

Dwight E. & Bonnie J. Clossen
0.63 Acres
Part of Parcel #17-04-01-25-000

Situated in the State of Ohio, County of Muskingum, Township of Falls.


Being a part of Lot 14 in Quarter Township 1, Township 1, Range 8, U. S. M. L. bounded and described as follows:

Commencing at the southwest corner of said Lot 14; thence along the south line of Lot 14 south 84 degrees 30 minutes east 1322.64 feet to the true place of beginning of the premises herein intended to be described; thence north 5 degrees 33 minutes 06 seconds east 240.0 feet to an iron pin; thence south 84 degrees 30 minutes east 114.0 feet to an iron pin; thence south 5 degrees 33 minutes 06 seconds west 240.0 feet to a point; thence north 84 degrees 30 minutes west 114.0 feet to the true place of beginning, containing sixty-three hundredths (0.63) of an acre more or less.

Subject to the easements of Fairview Road.

This description written from a survey made by L. Peter Dinan, Registered Surveyor #5451, November 5, 2007.

OFFICE COPY
NOT RECORDABLE



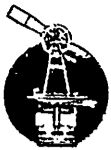
APPROVED
MINOR LOT SPLIT ONLY
MUSKINGUM COUNTY
PLANNING COMMISSION DIRECTOR

APPROVED FOR CLOSURE

[Signature] 11/7/07

11/21/07
Date

Fee Paid



L. PETER DINAN & ASSOCIATES
27 SOUTH SIXTH STREET
ZANESVILLE, OHIO

APPROVED
MINOR LOT SPLIT ONLY
MUSKINGUM COUNTY
PLANNING COMMISSION DIRECTOR

12/21/07
Date

Fee Paid

N

APPROVED FOR CLOSURE

[Signature] 11/7/07

1" = 100'

- AXLE FOUND
- ⊙ ANGLE IRON IN CONCRETE FOUND
- IRON PIN SET

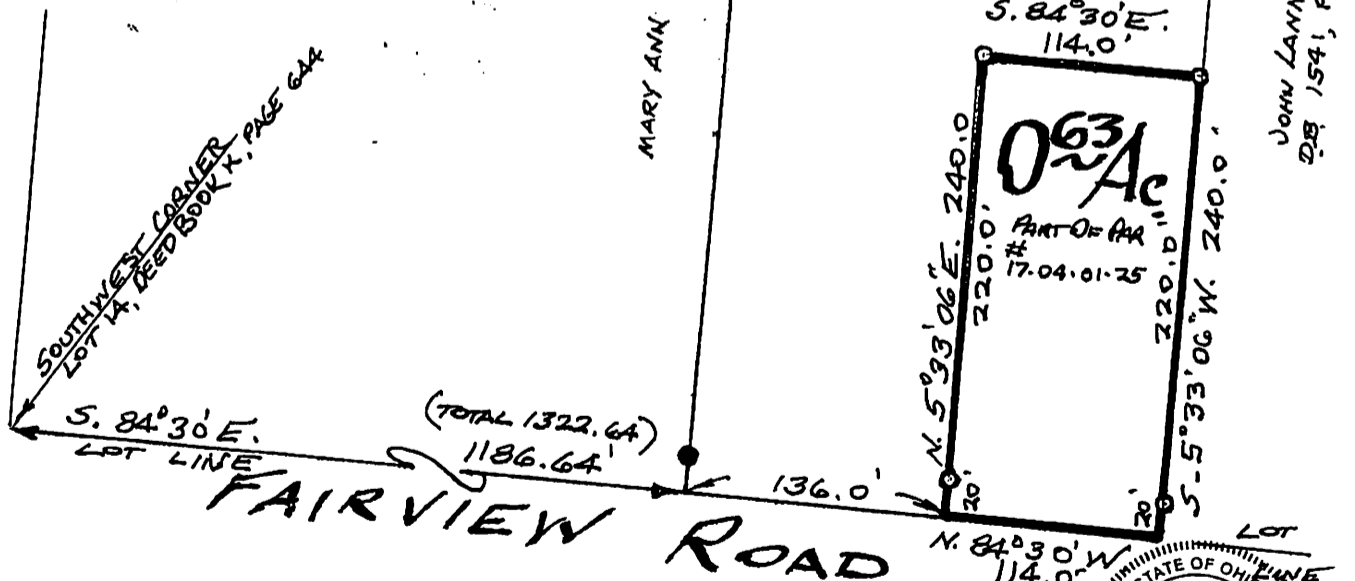
Approved For Transfer
On-Lot Sewage O.K.
Date 12/11/07

[Signature]
Zanesville - Muskingum Co.
Health Department

DWIGHT E. & BONNIE J. CLOSSEN
D.B. 579, P. 156

MARY ANN MANSFIELD D.B. 1158 P. 470

JOHN LANNING TR.
D.B. 1541, P. 881



PART OF LOT 14
IN QUARTER TOWNSHIP 1, TOWNSHIP 1, RANGE 2
FALLS TOWNSHIP
MUSKINGUM COUNTY, OHIO

NOV. 2, 2007

REGISTERED SURVEYOR