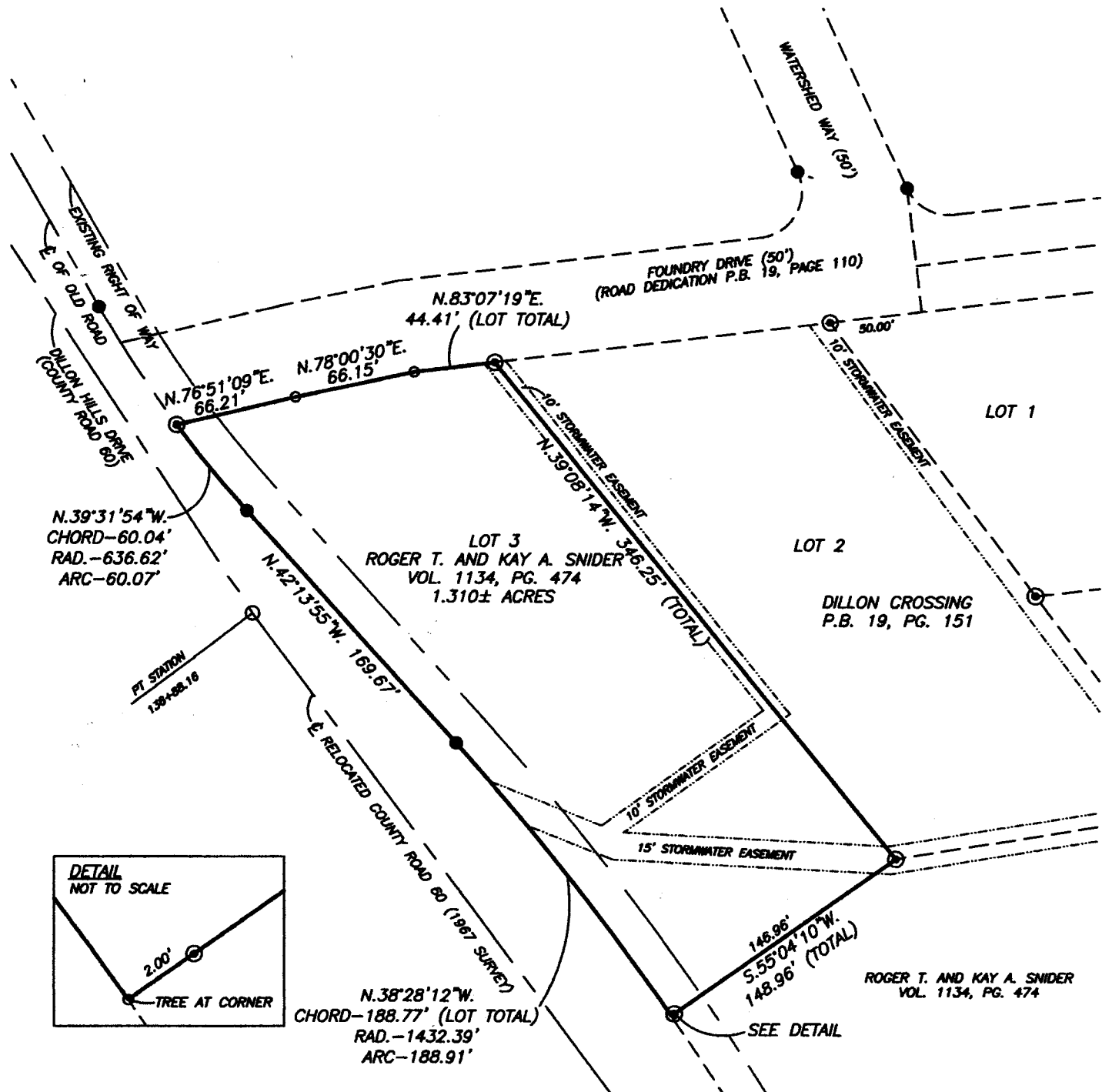


SKETCH FOR ROGER SNIDER

AUDITORS PARCEL NUMBER
16-17-01-03-03-000


BEING LOT 3 OF DILLON CROSSING (PLAT BOOK 19, PAGE 151) SITUATED IN THE NORTH HALF OF QUARTER TOWNSHIP 1, TOWNSHIP 1, RANGE 9 OF THE UNITED STATES MILITARY LANDS, FALLS TOWNSHIP, MUSKINGUM COUNTY, OHIO.

BEARINGS ARE BASED ON THE PLAT OF DILLON CROSSING AS RECORDED IN PLAT BOOK 19, PAGE 151.




I HEREBY CERTIFY TO THE BEST OF MY KNOWLEDGE AND BELIEF THE ABOVE PLAT AND SURVEY TO BE CORRECT AS PREPARED BY ME, THIS 15th DAY OF JANUARY, 2014, FROM A SURVEY COMPLETED THE 18th DAY OF DECEMBER, 2013.

OFFICE COPY
NOT RECORDABLE
MICHAEL D. NICHOLS
REGISTERED SURVEYOR #6923



SCALE 1"=80'



BASELINE SURVEYING, INC.

3010 EAST PIKE, ZANESVILLE, OHIO 43701
phone: 740-453-4850, fax: 740-450-1000, email: BEI@rohio.com

DRAWN BY: JWL

DATE: 01-15-14

SCALE: 1"=80'

CHECKED BY: MDN

JOB NO: 5682

DRAWING NO: 2\4228\DILLON CROSSING.dwg