

Situated in the State of Ohio, County of Muskingum, Township of Falls, Township 1N, Range 7W, Quarter Township 2, being part of the west 167.13 acre lot as platted in Deed Book 14, Page 347 and being further described as follows;
 Commencing at a point at the southeast corner of the west 167.13 acre lot as platted in Deed Book 14, Page 347, thence, North 00° 10' 57" West, 1308.83 feet along the east line of the said 167.13 acre lot to the point of beginning at an iron pin - set - passing existing iron pins at 348.71 feet, 466.88 feet and 806.81 feet,
 thence, South 83° 16' 31" West, 450.63 feet across G. and J. Appleman (Deed Book 1093, Page 599) to a point on the east line of D. Little (Deed Book 1130, Page 464) at an iron pin - set,
 thence, North 30° 03' 13" East, 460.00 feet along the east line of the said D. Little to a point at an existing iron pin on the south line of D. and C. Sylvester (Deed Book 1161, Page 271)
 thence, South 67° 03' 08" East, 234.94 feet along the South line of the said D. and C. Sylvester to a point at an existing iron pin on the east line of the said 167.13 acre lot, said east line being also the west line of K. Corbin (Deed Book 1973, Page 333)
 thence, South 00° 10' 57" East, 253.79 feet along the east line of the said 167.13 acre lot to the point of beginning, passing an existing iron pin at 93.79 feet, at the common corner of K. Corbin (Deed Book 1973, Page 333) and G. and J. Appleman (Deed Book 982, Page 410)

Containing 2.535 acres

Part 17-17-08-02-04

All iron pins are 5/8" X 30" re-bars with identification caps.

APPROVED FOR CLOSURE

WHD 4/9/2007

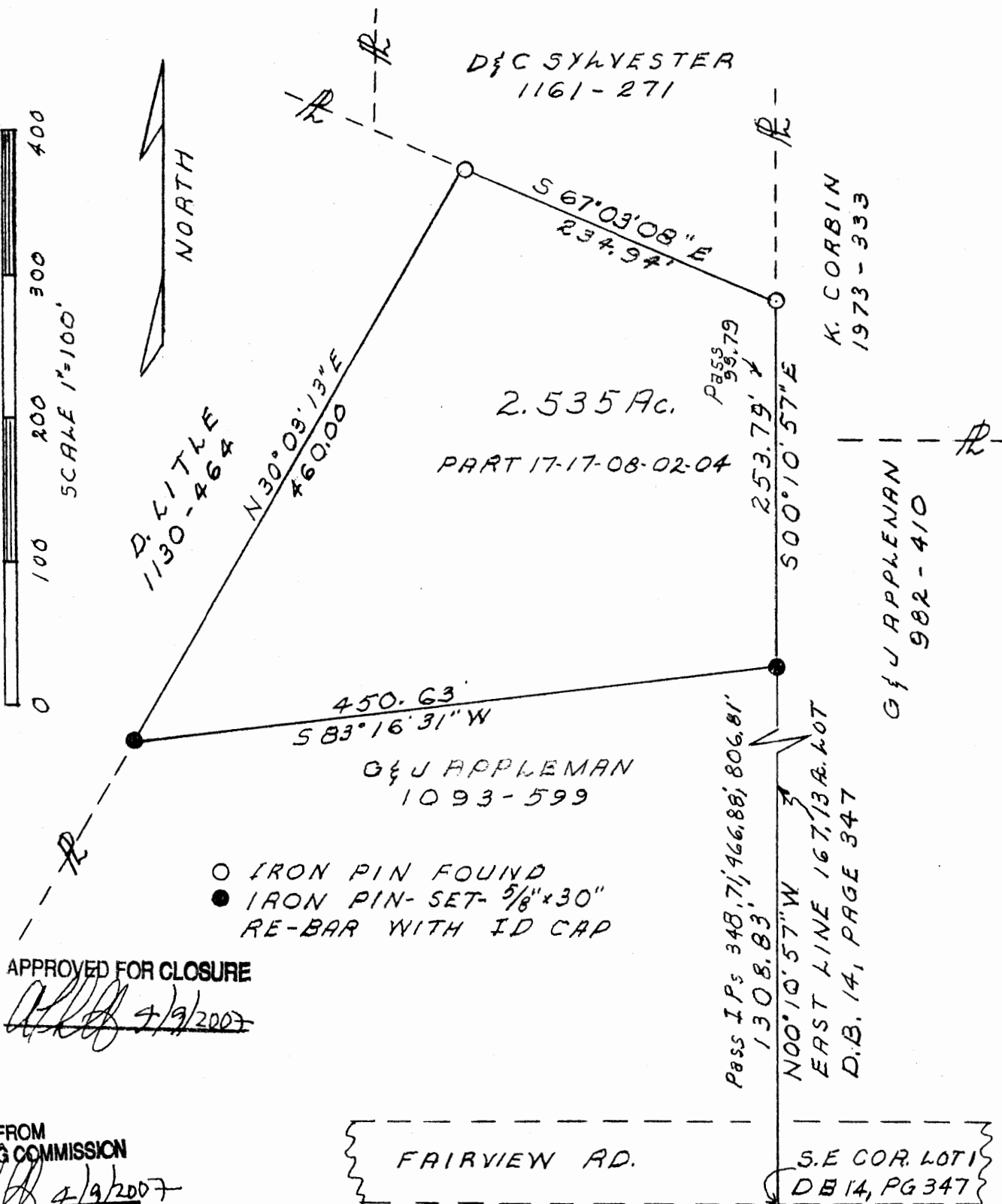




**OFFICE COPY
NOT RECORDABLE**
 Survey and Description by
William H. Derwacter
 William H. Derwacter
 Registered Surveyor #5437
 Feb. 16, 2007

EXEMPT FROM
PLANNING COMMISSION

WHD 4/9/2007

NOTE: NOT TO BE USED AS SEPARATE BUILDING
SITE OR TRANSFER AS INDEPENDENT
PARCEL IN FUTURE WITHOUT MCPC APPROVAL



APPROVED FOR CLOSURE

[Signature] 4/9/2007

EXEMPT FROM
PLANNING COMMISSION

[Signature] 4/9/2007

SITUATED IN
State of Ohio
County of Muskingum
Township of Falls
Township 1 N, Range 7 W
Quarter Township 2
Part West 167.13 Ac. Lot
As Platted DB 14, Page 347



OFFICE COPY
NOT RECORDABLE
Surveyed and Platted by
William H. Derwacter
Registered Surveyor #5437
Feb. 16, 2007