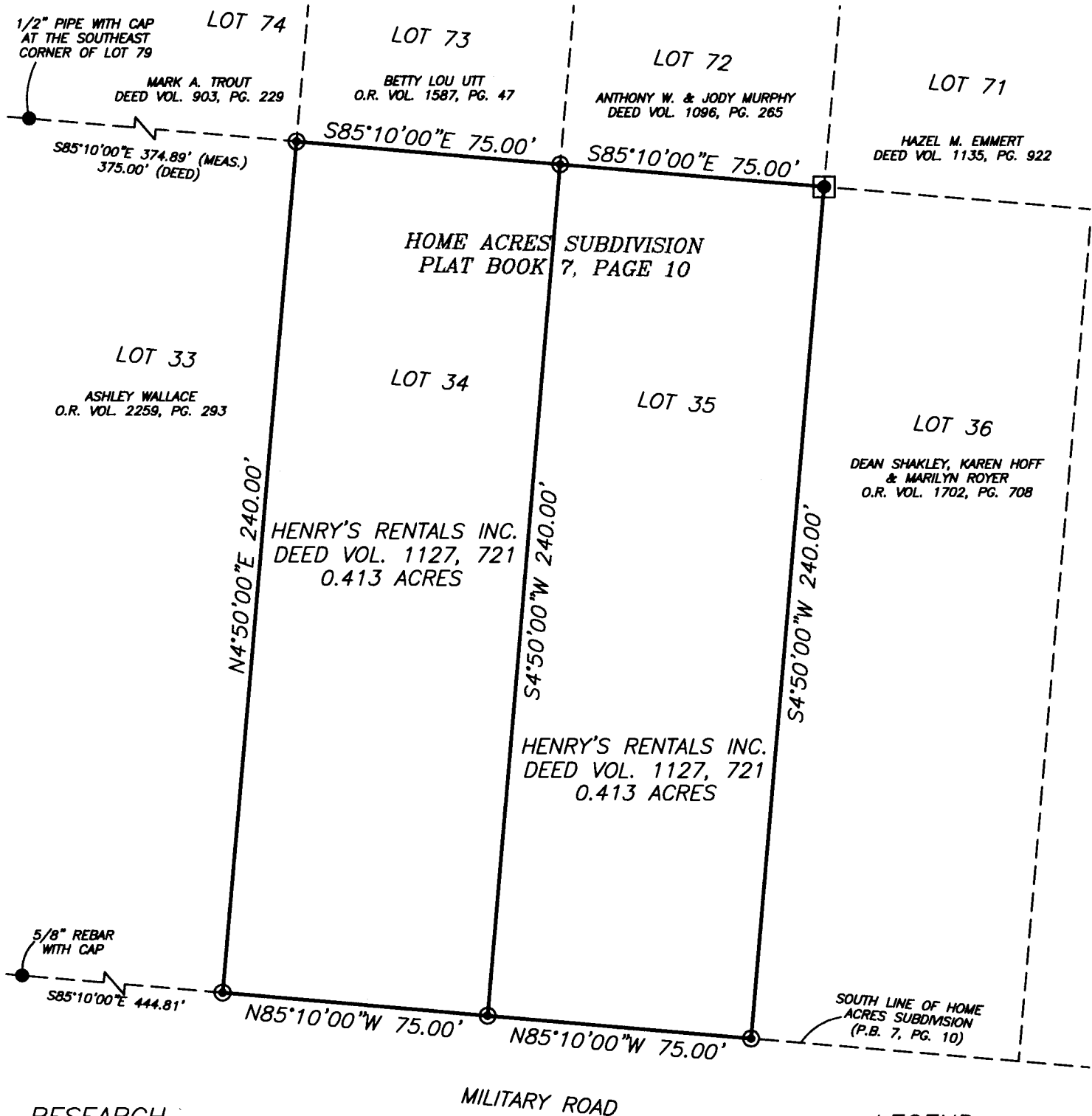


# SURVEY FOR HENRY LUBURGH

AUDITORS PARCEL NUMBER  
18-17-37-05-30-000 (LOT 34)  
18-17-37-05-31-000 (LOT 35)

BEING ALL OF LOTS 34 AND 35 IN HOME ACRES SUBDIVISION AS RECORDED IN PLAT BOOK 7, PAGE 10 OF THE MUSKINGUM COUNTY PLAT RECORDS. SITUATED IN QUARTER TOWNSHIP 1, TOWNSHIP 1, RANGE 8, OF THE UNITED STATES MILITARY LANDS, FALLS TOWNSHIP, MUSKINGUM COUNTY, OHIO.

BEARINGS ARE BASED ON THE NORTH LINE OF MILITARY ROAD AS RECORDED IN PLAT BOOK 7, PAGE 10 OF THE MUSKINGUM COUNTY PLAT RECORDS.



## RESEARCH

DEEDS AS SHOWN  
-- PLAT BOOK 7, PAGE 10  
PREVIOUS SURVEY OF TWO 1.14 AC. TRACTS  
COMPLETED OCT. 31, 2006 BY T.H. LINN PS7113  
PREVIOUS SURVEY OF A 0.31 AC. TRACT  
COMPLETED SEPT. 27, 1996 BY L.P. DINAN PS5451  
PREVIOUS SURVEY OF A 0.19 AC. TRACT  
COMPLETED OCT. 15, 1982 BY L.P. DINAN PS5451


MILITARY ROAD

## LEGEND

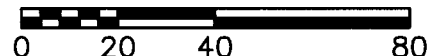
- EXISTING IRON PIN
- ⊙ IRON PIN SET (5/8" REBAR W/CAP)
- ANGLE POINTS
- ⊠ AXLE FOUND

I HEREBY CERTIFY TO THE BEST OF MY KNOWLEDGE AND BELIEF THE ABOVE PLAT AND SURVEY TO BE CORRECT AS PREPARED BY ME, THIS 8th DAY OF FEBRUARY, 2012, FROM A FIELD SURVEY COMPLETED THE 7th DAY OF FEBRUARY, 2012.

MICHAEL D. NICHOLS  
REGISTERED SURVEYOR #6923



SCALE 1"=40'



BASELINE SURVEYING, INC.

3010 EAST PIKE, ZANESVILLE, OHIO 43701

phone: 740-453-4850, fax: 740-450-1000, email: BEI@rohio.com

DRAWN BY: JWL

DATE: 02-08-12

SCALE: 1"=40'

CHECKED BY: MDN

JOB NO: 5560

DRAWING NO:  
Z:\5560\5560.dwg