


Parcel "B"  
J. Ford - Deed Book 995, Page 409  
Part of Parcel No. 17-17-53-01-45

To  
M. Searls - Deed Book 835, Page 332  
Parcel No. 17-17-53-01-47

Situated in the State of Ohio, County of Muskingum, Township of Falls, Fourth Quarter of Township 1, Range 8 of U.S. Military Lands and being further described as follows;  
Beginning at a point at the southeast corner of Lot 5 of Dillons Falls Drive Subdivision as platted in Plat Book 8, Page 20,  
thence, South 78° 10' 01" West, 30.77 feet along the south line of the said Lot 5 to a point, passing the west line of M. Searls (Deed Book 835, Page 332) at 10.32 feet, said point being referenced by an existing axle  
South 15° 12' 25" West, 22.38 feet,  
thence, North 15° 12' 25" East, 67.69 feet to a point on the east line of said Lot 5, passing the west line of the said M. Searls at 45.09 feet,  
thence, South 11° 49' 59" East, 60.29 feet along the east line of said Lot 5 to the point of beginning,  
containing 0.0213 acres more or less.

NOTE: 0.0119 acres is included in both descriptions of M. Searls (Deed Book 835, Page 332) and J. Ford (Deed Book 995, Page 409)  
0.0094 acres from J. Ford only.

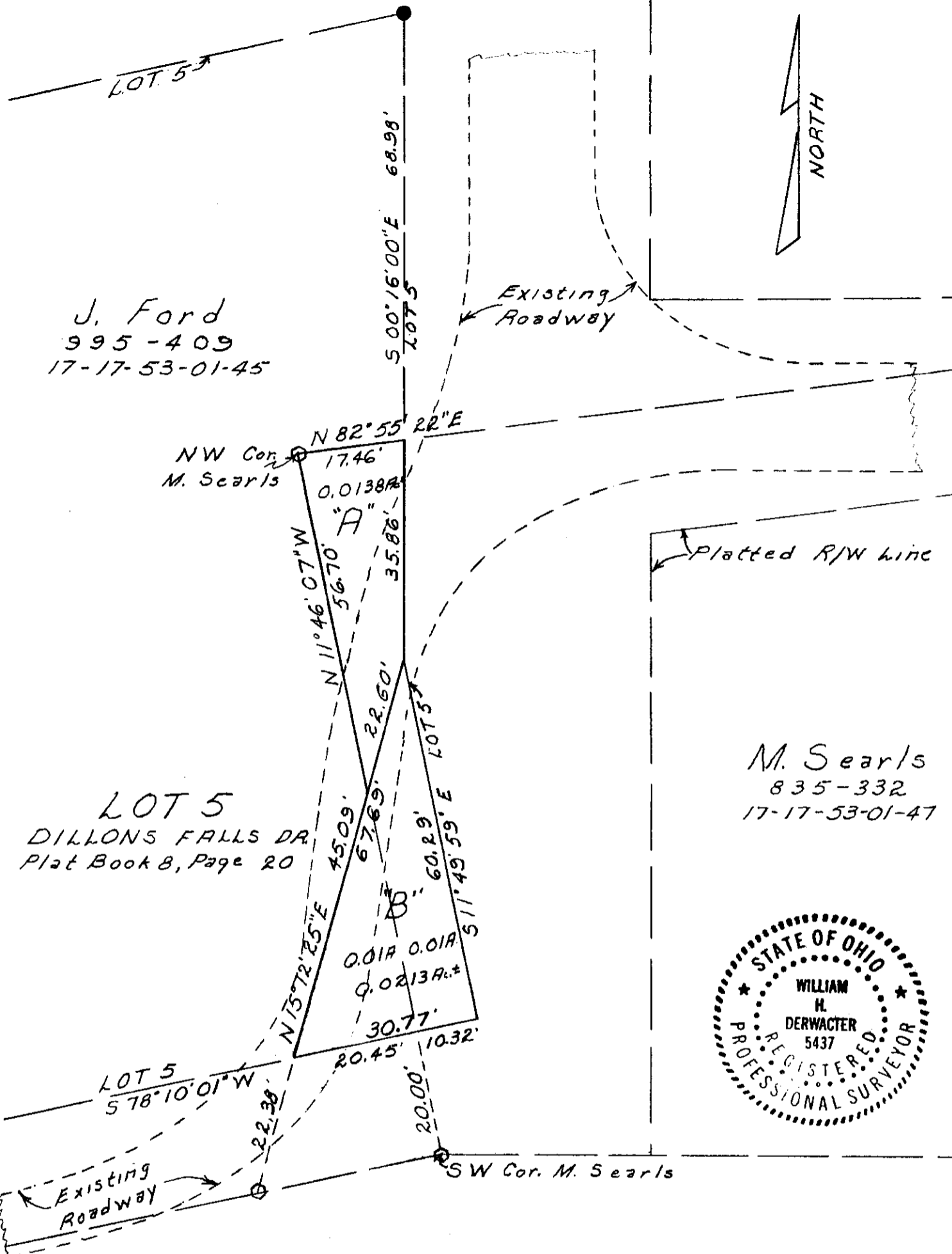


**OFFICE COPY  
NOT RECORDABLE**  
Survey and Description by  
*William H. Derwacter*  
William H. Derwacter  
Registered Surveyor #5437  
Dec. 20, 1995

DESCRIPTION APPROVED  
FOR AUDITORS TRANSFER

BY *W. H. Derwacter*  
1-2-96

ADDRESS N/A



J. Ford  
995-409  
17-17-53-01-45

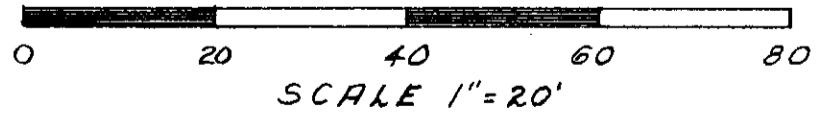
LOT 5  
DILLONS FALLS DR  
Plat Book 8, Page 20

M. Searls  
835-332  
17-17-53-01-47



DESCRIPTION APPROVED  
FOR AUDITORS TRANSFER

BY William H. Derwacter  
1-2-96



- Iron Pin-Set- 5/8" x 30" With ID Cap
- Iron Pin-Axle-Found

SITUATED IN  
County of Muskingum  
Township of Falls  
Fourth Qtr. Twp 1, Range 8  
Parcel "A" Part of Both Parcels  
17-17-53-01-45 And 17-17-53-01-47  
Parcel "B" 0.01 Ac. Part of The  
Above Two Parcels And 0.01 Ac.  
Part of 17-17-53-01-47 Only

**OFFICE COPY  
NOT RECORDABLE**  
APPROVED AND RECORDED BY  
William H. Derwacter  
Registered Surveyor #5437  
December 27, 1995