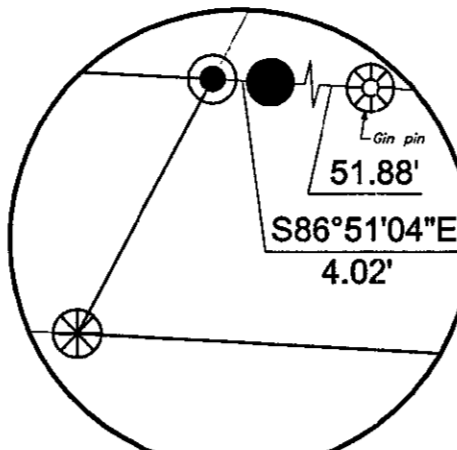
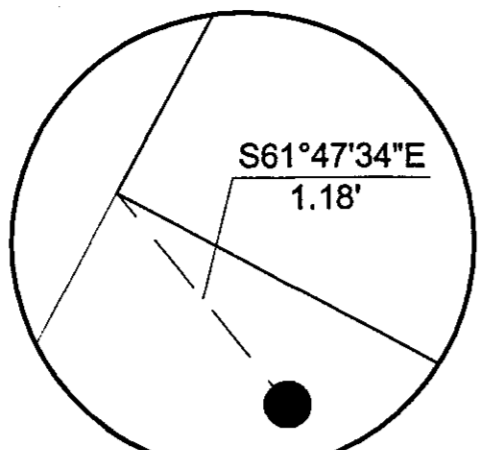


SITUATED IN AND BEING PART OF
The State of Ohio, County of Muskingum, and being
part of the Township of Falls, Third Quarter, T1N, R7W,
U.S.M.L., and being part of the City of Zanesville, Ward 5.



Armco Steel Corporation
Tract Two
±8.270 Acres
DR 194-596
DR 216-536
DR 832-334

Armco Steel Corporation
Tract Three
±0.220 Acres
DR 216-536

Armco Steel Corporation
Tract One
±41.893 Acres
DR 174-309
DR 404-474
DR 577-865
DR 608-303
DR 832-334

Armco Steel Corporation
Tract Four
±44.037 Acres
DR 173-322
DR 234-110
DR 234-196

Note: Original deeds call for property
to extend to river, but railroad right
of way maps show right of way to
waters edge of river.

TRACT ONE

- Parcel No. list for Tract One with acreage values for various lots.

TRACT TWO

- Parcel No. list for Tract Two with acreage values for various lots.

TRACT THREE

- Parcel No. list for Tract Three with acreage values for various lots.

TRACT FOUR

- Parcel No. list for Tract Four with acreage values for various lots.

REFERENCES

- List of references including Deeds (DR), Tax Maps, Plat Books, and Railroad Maps.

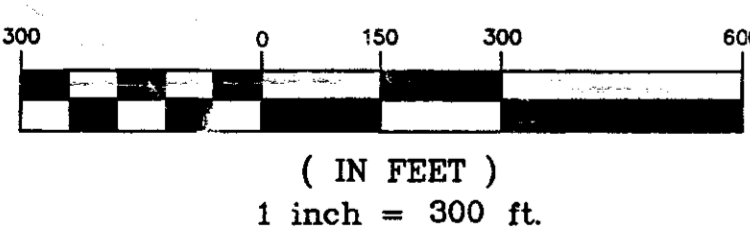
LEGEND

- Legend items: Iron Pin Set, Iron Pin Found, Copper Plug, etc.

BASIS OF BEARING

Bearings are based on Ohio State Plane Coordinate
System, NAD 83, South Zone Grid North, as per
GPS Observations.

GRAPHIC SCALE



OFFICE COPY
NOT RECORDABLE
Date _____
Reg. Surveyor No. 7321

Table with columns: Sheet No., Project No., By, Date, Scale, Revisions, By, Date.

A K STEEL
LINDEN AVENUE SITE
ZANESVILLE, OHIO
BOUNDARY SURVEY

Linn Engineering, Inc.
Civil Engineering Consultants
P.O. Box 2086 Zanesville, Ohio 43702-2086 740-452-7434

