



Not to be used as a separate building site or transferred as an independent parcel in the future without planning commission approval in accordance with applicable subdivision regulations.

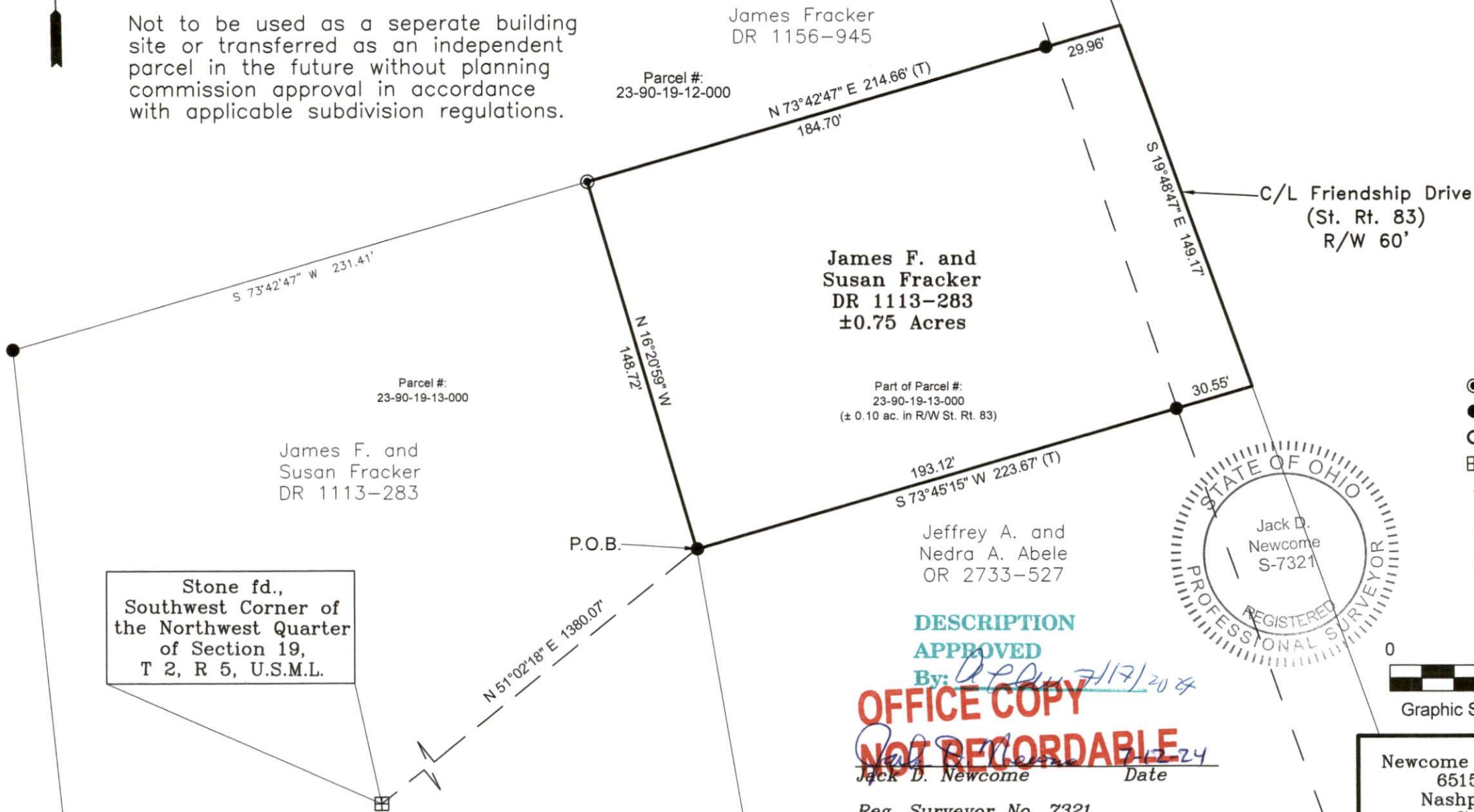
SITUATED IN:
State of Ohio, County of Muskingum, Township of Highland,
Being a part of the Northwest Quarter of Section 19,
Township 2, Range 5, United States Military Lands

BASIS OF BEARINGS

Bearings are based on the Ohio State Plane Coordinate System,
NAD 83(2011), South Zone, Grid North, as per GPS observations

APPROVED
MUSKINGUM COUNTY
PLANNING COMMISSION DIRECTOR

DATE
7-18-2024
DMB




LEGEND

- Iron Pin Set 5/8" rebar
- Iron Pin Found
- Iron Pipe Found 1/2" I.D.
- ⊞ Stone Found
- X — Fence Line

REFERENCES

All deed Ref.
shown on this
plat



DESCRIPTION

APPROVED


By: *[Signature]* 7/17/2024

OFFICE COPY
NOT RECORDABLE
7/22/24

Jack D. Newcome

Date

Reg. Surveyor No. 7321



Newcome Surveying Company
6515 Ballard Road
Nashport, Ohio 43830
740-452-5796