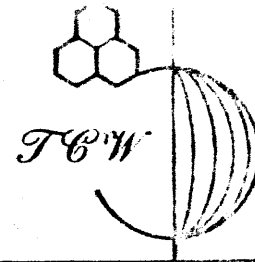


25-77-07-04  
555 MOUNT PERRY RD

# The T&W Company



Engineering • Surveying  
Resource Development

So. Main St. • P.O. Box 648 • New Lexington, Ohio 43764 • 614-342-5131

## DEED DESCRIPTION

### Tract 4


Being a part of the north half of Section Seven (7), Township Eighteen (18) North, Range Fifteen (15) West, Hopewell Township, Muskingum County, Ohio and being more particularly described as follows:

Beginning, for reference, at the Northwest corner of Section 7; thence with the west line of Section 7, South 0° 17' 31" East 2,130.31 feet to an iron pin set and the principal place of beginning of the tract herein to be conveyed; thence North 81° 44' 08" East 980.64 feet to an iron pin set; thence South 23° 44' 54" East 799.31 feet to an iron pin set on the half section line; thence with the half section line North 89° 06' 38" West 1,289.59 feet to a corner post in the west line of Section 7; thence with the west line of Section 7 North 0° 17' 31" West 570.66 feet to the principal place of beginning. The tract as surveyed contains 17.116 acres, more or less, subject to all easements of record.

Iron pins set are 5/8 inch rebar, 30 inches long, set flush with the ground with plastic identification caps.

The bearings in the above description are based on the north line of Section 7, bearing South 89° 16' 23" East.

The above described tract is a part of Auditor's Tax Parcel 25-25-77-07-04.



NOT RECORDABLE  
OFFICE COPY  
Ronald M. Merckle  
Ohio Reg. Surveyor No. 6473

Date: May 15, 1986

OFFICE COPY  
NOT RECORDABLE

AM. SUR.  
SEC. 7

SECTION 12  
LICKING CO.  
SECTION 7  
MUSKINGUM CO.

S 0° 17' 31" E  
2130.31'

N 0° 17' 31" W  
570.66'

N 81° 44' 08" E  
980.64'

S 63° 14' 54" E  
1289.59'


TRACT 4  
17.116 AC.\*

PART OF PARCEL NO  
25-25-77-07-04

1289.59'  
N 89° 06' 35" W

OFFICE COPY  
NOT RECORDABLE

OFFICE COPY  
NOT RECORDABLE



THE TCW COMPANY  
BOX 845, NEW LONDON, OHIO 44860  
TCW

SURVEY FOR: [blank]  
DATE: 8/24/87

○ IRON PIN SET  
○ IRON PIN FOUND  
⊙ POST  
△ RAILROAD CORNER SET  
△ RR. SPIKE FOUND  
-X-X- FENCE  
○ POINT

NOT RECORDABLE

OFFICE COPY