


25-85-10-03-002

830 GORSKY RD

Phone 453-8448



L. Peter Dinan & Associates

27 South Sixth Street

P. O. Box 55, Zanesville, Ohio 43701

SURVEYING & MAPPING

Robert Gorsky
Part of Parcel # 25-25-85-10-03-000

Situated in the State of Ohio, County of Muskingum, Township of Hopewell.

Being a part of the Northwest Quarter of Section 10, Township 18, Range 15
bounded and described as follows:

Commencing at a stone found at the northeast corner of Section 10; thence west along the north line of Section 10 a distance of 2846.55 feet to a point in the center of Gorsky Road; thence along said road south 26 degrees 08 minutes 49 seconds west 133.45 feet to a point; thence continuing along said road south 6 degrees 12 minutes 16 seconds west 302.39 feet to a point in said centerline and the true place of beginning of the premises herein intended to be described; thence south 89 degrees 57 minutes 26 seconds east 355.76 feet to an iron pin; thence south 3 degrees 41 minutes 39 seconds east 187.88 feet to an iron pin; thence south 84 degrees 38 minutes 42 seconds west 315.68 feet to a point in the center of Gorsky Road; thence along the center of said road north 13 degrees 51 minutes 08 seconds west 223.72 feet to the true place of beginning, containing one and fifty-seven hundredths (1.57) acres more or less.

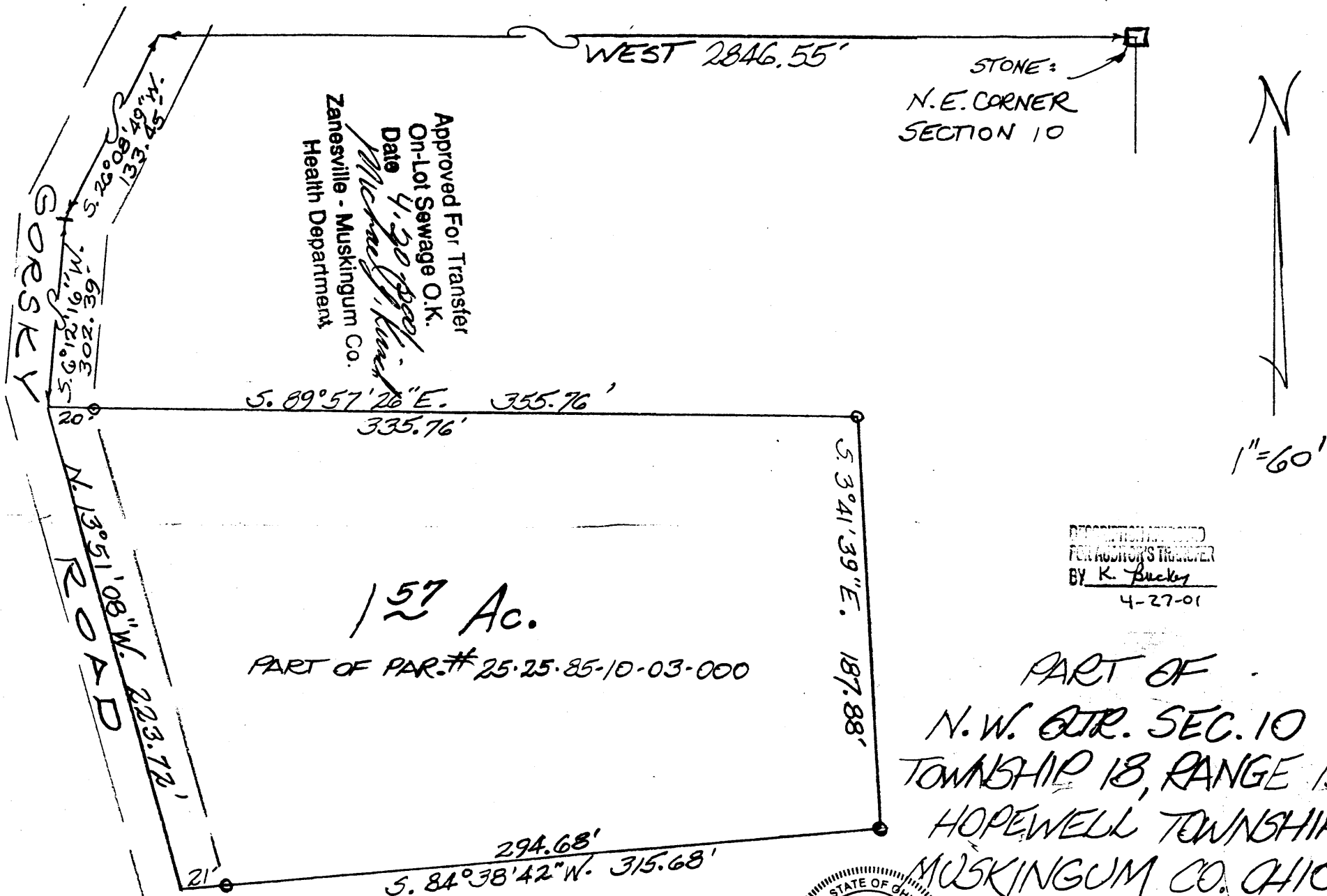
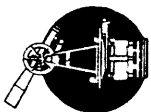
This description written from a survey made by L. Peter Dinan, Registered Surveyor #5451, September 7, 1986.

**OFFICE COPY
NOT RECORDABLE**

DESCRIPTION APPROVED
FOR AUDITOR'S TRANSFER
BY K. Buckley

4-27-01


L. PETER DINAN & ASSOCIATES
27 SOUTH SIXTH STREET
ZANESVILLE, OHIO



RECORDED
FOR ADDITION'S TRANSFER
BY K. Buckey
4-27-01

PART OF
N.W. QTR. SEC. 10
TOWNSHIP 18, RANGE 15
HOPEWELL TOWNSHIP
MUSKINGUM CO. OHIO

SEPT. 8, 1986



OFFICE COPY
NOT RECORDABLE