

DESCRIPTION OF SURVEY FOR PHILLIP BURTON

Situated in the State of Ohio, County of Muskingum, Village of Frazeysburg:

PARCEL #1

Being all of the First parcel, of prior deed reference Volume 551, Page 862, which is Lot #1, of State Addition to the Village of Frazeysburg excepting a 10 inch strip (0.83 feet) off the West side, State Addition is recorded in deed reference Volume 13, Page 241, which is a replat of Lot #31 of the plat of Frazeysburg recorded in deed reference Volume I, Page 250, also being all of Muskingum County Auditor's Parcel Number 30-29-61-17-27-000, and more particularly described as follows;

Beginning at an iron pin (set) at the Southeast corner of said Lot #1, of State Addition to the Village of Frazeysburg; thence along the South line of said Lot #1 N 87 51 56 W 27.29 feet to an iron pin (set) at the Southeast corner of said 10 inch strip exception; thence along the East line of said 10 inch strip N 02 20 01 E 69.97 feet to an iron pin (set) on the North line of said Lot #1; thence along the North line of said Lot #1 S 87 51 56 E 27.28 feet to the an iron pin (set) at the Northeast corner of said Lot #1; thence along the East line of said Lot #1 S 02 19 19 W 69.97 feet to the place of beginning containing 0.044 acres.

PARCEL #2

ADDRESS N/A

Being all of the Second parcel, of the prior deed reference Volume 551, Page 862, which is 13.08 feet off the West side of Lot #2, of State Addition to the Village of Frazeysburg, which is a re-plat of Lot #31, of the plat of Frazeysburg recorded in deed reference Volume I, Page 250, also being all of Muskingum County Auditor's Parcel Number 30-29-61-17-30-000, and more particularly described as follows;

Beginning at an iron pin (set) at the Southwest corner of Lot #2, of said State Addition to the Village of Frazeysburg; thence along the West line of said Lot #2 N 02 19 19 E 69.97 feet to an iron pin (set) at the Northwest corner of said Lot #2; thence along the North line of said Lot #2 S 87 51 56 E 13.08 feet to an iron pin (set); thence S 02 19 19 W 69.97 feet to an iron pin (set) on the South line of said Lot #2; thence along the South line of said Lot #2 N 87 51 56 W 13.08 feet to the place of beginning containing 0.021 acres.

The bearings within this description are based on a Solar Observation (Local Hour Angle Method), completed on the property. Iron pins (set) are 5/8" rebar with aluminum identification caps (C R Harkness R S 6885).

This description was written by Charles R. Harkness Registered Surveyor #6885 from an actual survey completed on April 29, 1988, and is intended to be used for the legal transfer of the property described and does not intend to describe all or any recorded easements, nor encroachments unless otherwise indicated.

DESCRIPTION APPROVED
FOR AUDITOR'S TRANSFER

BY _____


OFFICE COPY

NOT RECORDABLE








Charles R. Harkness RS 6885

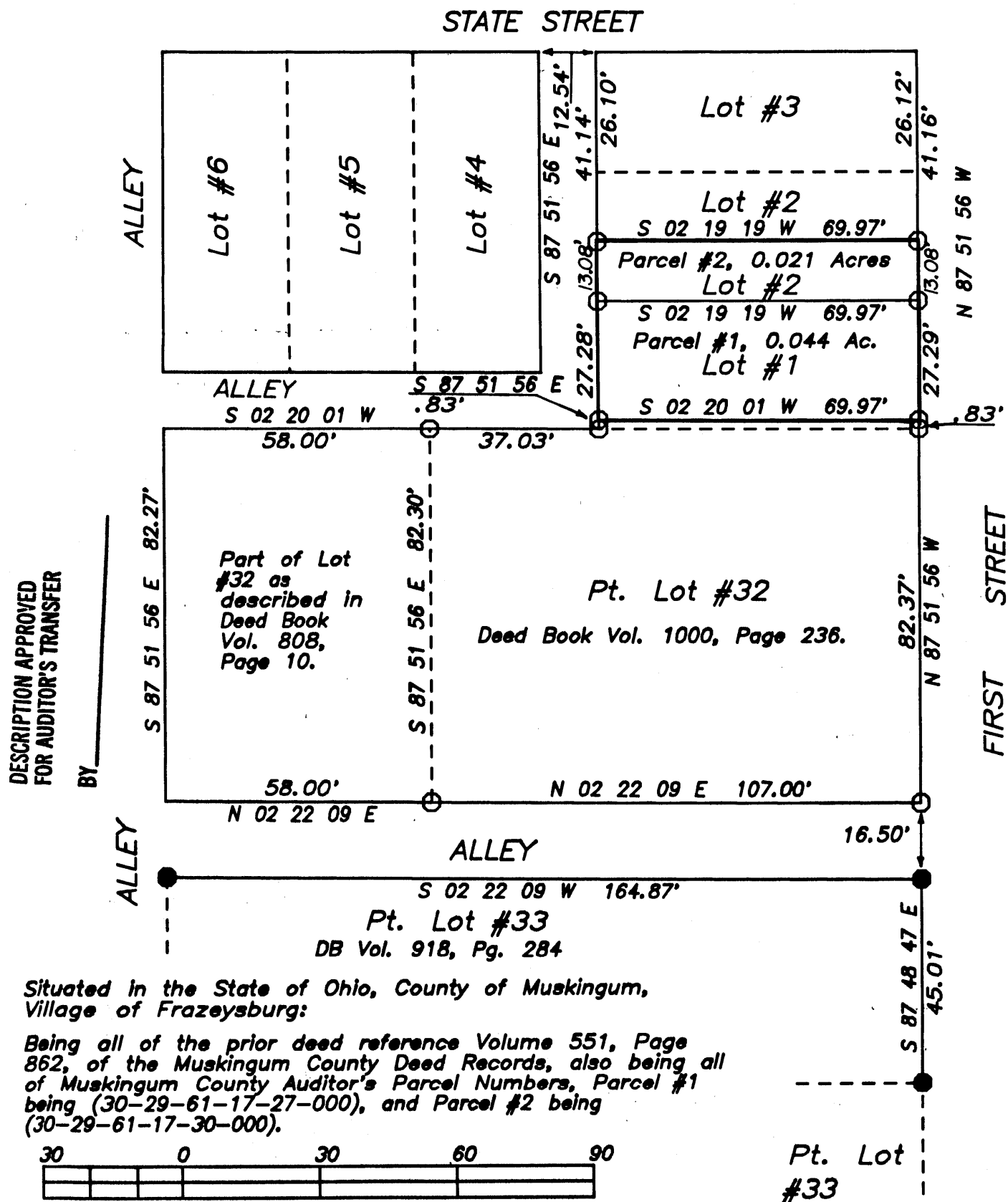
JOB #240
PLAT #02

LEGEND



REFERENCES NOT SHOWN OR LISTED:
Deed Books Vol. & Page (924-325),
(682-155), (939-263), (842-150).
The Plat of the Village of
Frazeyburg, Deed Book I, Page
250, also The Plat of State
Addition, Deed Book 13, Page 241.

-  STONE (FOUND)
-  AXLE (FOUND)
-  IRON PIPE (FOUND)
-  IRON PIN (FOUND)
-  RAILROAD SPIKE (FOUND)
-  NAIL (FOUND)
-  IRON PIN (SET) 5/8" REBAR
WITH ALUMINUM IDENTIFICATION
CAP (C.R. HARGNESS R.S. 6885).



**Situated in the State of Ohio, County of Muskingum,
Village of Frazesburg:**

Being all of the prior deed reference Volume 551, Page 862, of the Muskingum County Deed Records, also being all of Muskingum County Auditor's Parcel Numbers, Parcel #1 being (30-29-61-17-27-000), and Parcel #2 being (30-29-61-17-30-000).

30	0	30	60	90

GRAPHIC SCALE - 1" = 30'

This survey plat was prepared by Charles R. Harkness Registered Surveyor #6885 from an actual survey complete April 29, 1988. and is intended to be used for the legal transfer of the property shown, and does not intend to shown all or any easements of record, nor encroachments unless otherwise indicated.

OFFICE COPY
NOT RECORDABLE
Charles R. Harkness RS #6885