

ADDRESS N/A

BOWMAN SURVEYING  
P.O. Box 207  
FRAZEYSBURG, OHIO 43822  
PH./FAX (740) 828-2204

OFFICE COPY  
NOT RECORDABLE

SURVEY DESCRIPTION  
FOR  
Williams Management Group Inc.

Parcel 1

PART OF PARCEL

29-62-01-01-005

29-63-02-11-032

Situated in Southeast Quarter of Section 19, and the Southwest Quarter of Section 20, T-3, R-9, Village of Fazeysburg, Muskingum County, Ohio. Being part of the lands of Williams Management Group Inc as last conveyed in Deed Book 1154 Page 772 of the Muskingum County Deed records, and being more particularly described as follows:

Beginning at the Northeast Corner of the Southeast Quarter of Section 19;

thence, S.00°04'20"W. a distance of 25.00 feet along the East line of Said section to a found iron pin;

thence, N.89°51'04"E. a distance of 35.00 feet along the South line of C. Ridgeway lands to a found iron pin;

thence, S.03°05'10"W. a distance of 74.52 feet along the west line of W. & C. Spellman lands to a set rebar;

thence, N.86°54'48"W. a distance of 93.15 feet through the lands of Williams Management Group Inc. Lands to a set rebar on the East Line of Stevy Lane;


thence, N.01°43'41"E. a distance of 94.35 feet along Stevy Lane to a point on the South line of Spellman Lane;

thence, N.90°00'00"E. a distance of 59.22 feet along Spellman lane to the point of beginning.

The above described parcel contains 0.189 acres, more or less, (0.134 acres in section 19, and 0.055 acres in section 20) and is subject to all legal easements and right of ways. All set rebars are 5/8" x 30" rebars with plastic I.D. caps. North is based upon an assumed meridian.


Description was prepared from an actual survey by Bowman Surveying, Stephen M. Bowman, P.S.#7135. May 28, 1999.

DESCRIPTION APPROVED  
FOR AUDITOR'S TRANSFER  
BY ASB  
6-1-99



NORTH IS BASED UPON  
AN ASSUMED MERIDIAN

SCALE 1" = 50'

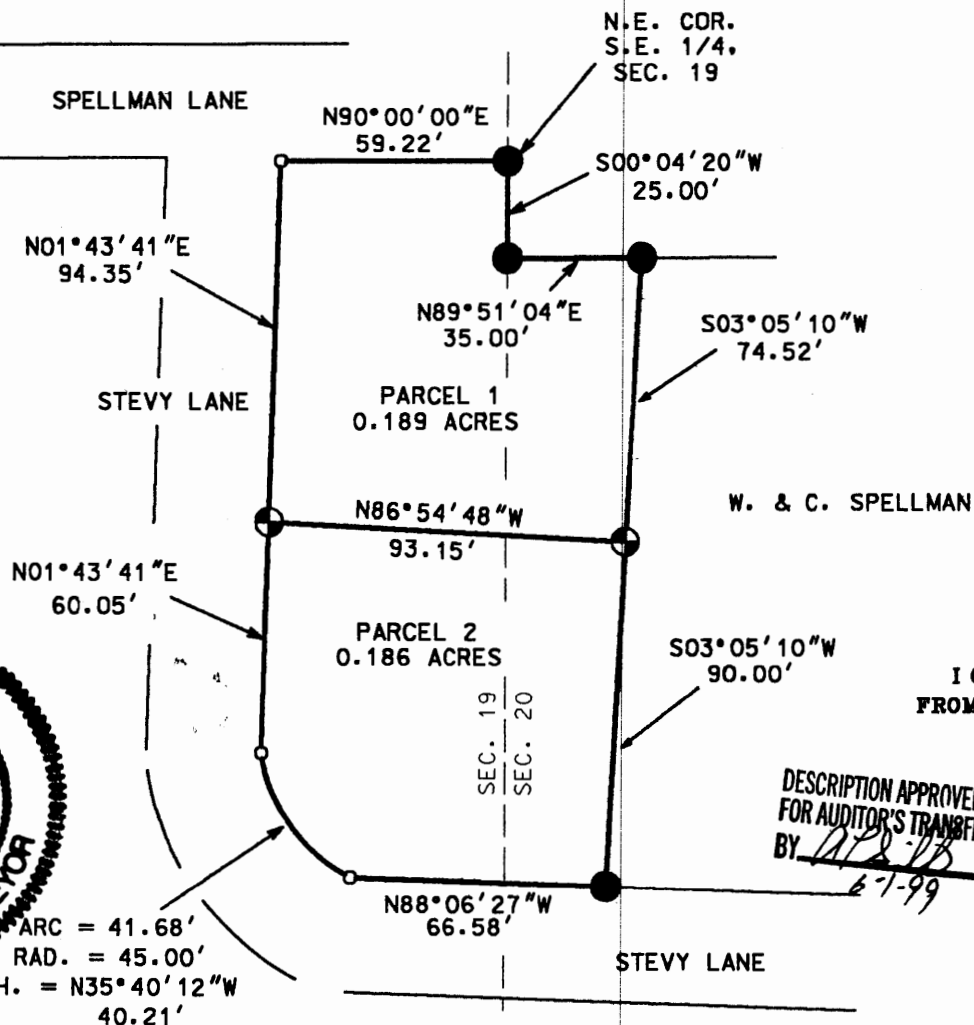


**SURVEY PLAT FOR WILLIAMS MANAGEMENT GROUP INC.**

SITUATED IN THE SOUTHEAST QUARTER OF SECTION 19 AND THE SOUTHWEST  
QUARTER OF SECTION 20, T-3, R-9, VILLAGE OF FRAZEYSBURG, MUSKINGUM  
COUNTY, OHIO. BEING THE LANDS OF WILLIAMS MANAGEMENT GROUP INC.  
LAST CONVEYED IN DEED BOOK 1154 PAGE 772 OF THE  
MUSKINGUM COUNTY DEED RECORDS.

**AUDITORS PARCELS**

29-62-01-01-002  
29-63-02-11-031



**LEGEND**

- IRON PIN FOUND
- ⊕ 5/8" X 30" REBAR SET W/ I.D. CAP
- POINT

I CERTIFY THIS DRAWING WAS PREPARED  
FROM AN ACTUAL FIELD SURVEY I CONDUCTED

DESCRIPTION APPROVED  
FOR AUDITOR'S TRANSFER  
BY *[Signature]*  
6-1-99

*[Signature]*  
STEPHEN M. BOWMAN P.S. 7135  
**OFFICE COPY  
NOT RECORDED**



**BOWMAN SURVEYING**  
P.O. BOX 207  
FRAZEYSBURG, OHIO 43822  
PHONE/FAX 740-828-2204

JOB: M-99147

DATE: 05/28/99