

9496 Black Run


PARCEL "A"

Corrective Description for Parcel 29-29-70-25-35
Prior Recording Deed Book 799, Page 118

Situated in the State of Ohio, County of Muskingum, Township of Jackson, Township 3-N, Range 9-W, Quarter Township 3, Section 25 and being further described as follows;
Commencing at a point at an existing iron pipe at the south-east corner of the northeast quarter of Section 25, thence, North 00° 48' 35" West, 151.62 feet along the east line of Section 25 to a point, thence, South 89° 11' 25" West, 195.78 feet across Section 25 to an existing iron pin at the point of beginning of the parcel herein described, thence, South 51° 59' 12" West, 279.82 feet to a point on the centerline of State Route 586 at station 172 + 17.69 - see State of Ohio Right-of-Way Plans - passing an existing iron pin at 249.68 feet, thence, with the centerline of State Route 586 along a curve to the right 100.30 feet - radius 5729.58 - to a point at station 173 + 17.93, the chord of which bears North 42° 59' 18" West, 100.30 feet, thence, North 51° 59' 06" East, 288.46 feet to a point at an existing iron pin, passing an existing iron pin at 30.07 feet, thence, South 38° 02' 41" East, 99.93 feet to the point of beginning,
containing 0.652 acres more or less.

All of Parcel 29-29-70-25-35

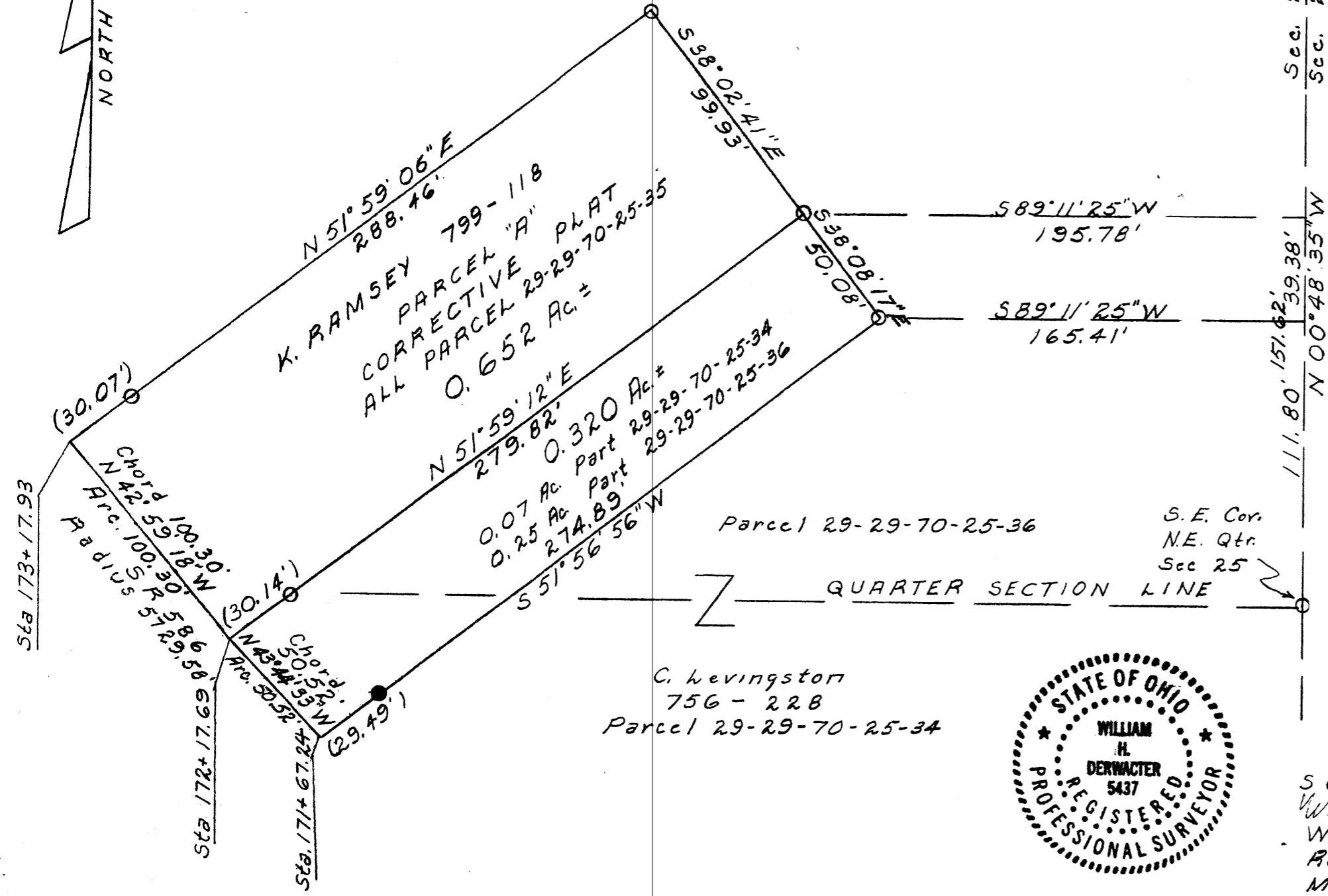

DESCRIPTION APPROVED
FOR AUDITORS TRANSFER
BY K. Backus



Survey and Description by

William H. Derwacter
OFFICE COPY
NOT RECORDABLE
Willam H. Derwacter
Registered Surveyor #5437
May 19, 1997

- Iron Pins-Found
- Iron Pin-Set- 5/8"x30"
Re-bar With ID Cap



SITUATED IN
 State of Ohio
 County of Muskingum
 Township of Jackson
 Twp. 3-N, Range 9-W
 Qtr. Twp 3
 Section 25

DESCRIPTION APPROVED
 FOR AUDITORS TRANSFER
 BY K. Buckey
 5-2-97



OFFICE COPY
 NOT RECORDABLE
 PLAT BY
 William H. Derwacter
 Registered Surveyor #5437
 May 19, 1997