

SITUATED IN

The State of Ohio, County of Muskingum
Township of Monroe, and being a part of
Lot 10 & Lot 7, Third Quarter Twp., T3, R5, USML.

BASIS OF BEARING

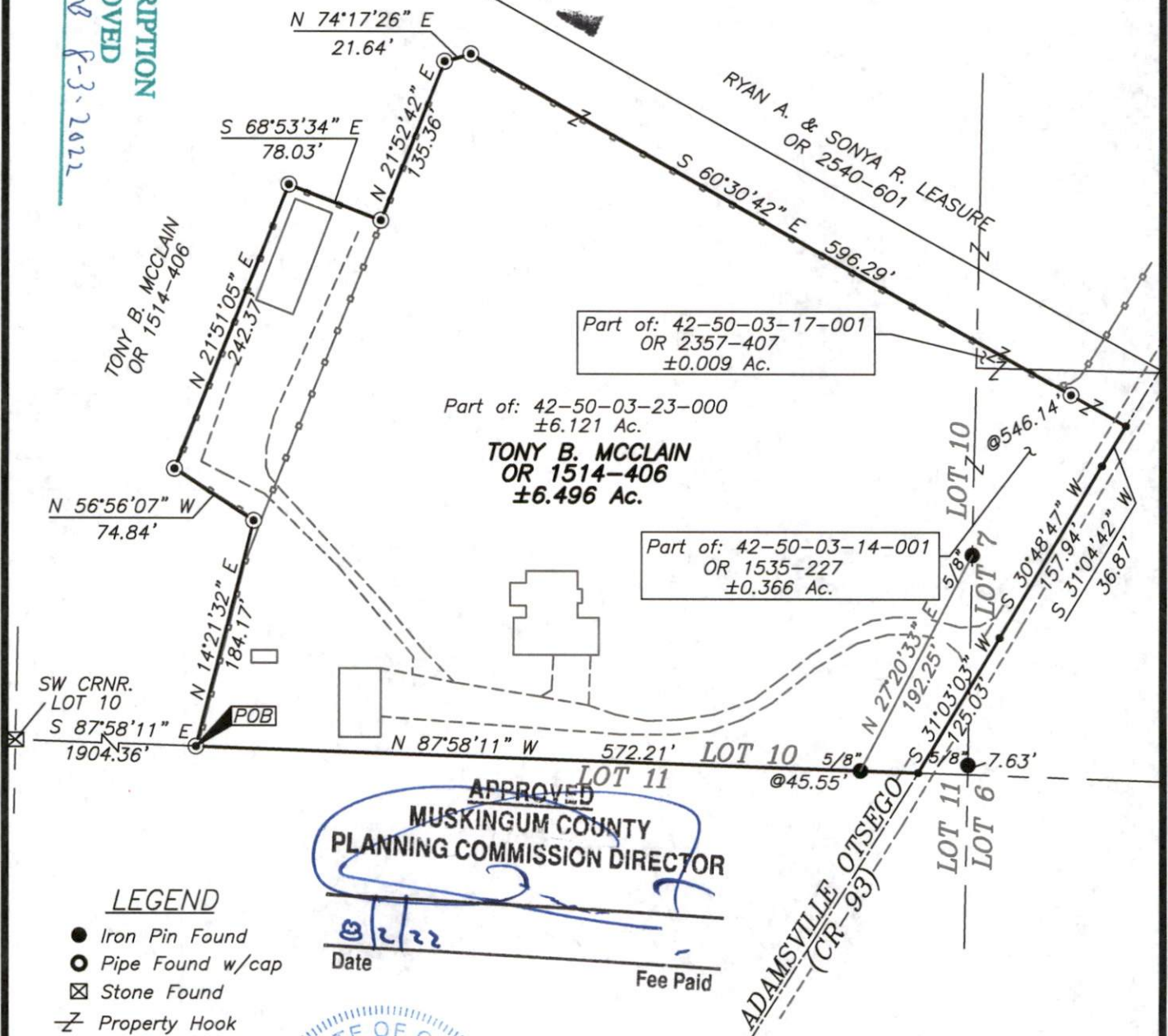
Bearings & distances are based on State Plane Grid Coordinates,
NAD83, Ohio South, per GPS Observation.

REFERENCES

* As Noted on Plat
www.muskingumcountyauditor.org
www.mceo.org
<http://recorder.muskingumcounty.org>


Approved For Transfer
On-Lot Sewage O.K.
Date 8-1-22
Zanesville-Muskingum Co.
Health Department

DESCRIPTION
APPROVED
By: MJP 8-3-2022



LEGEND

- Iron Pin Found
- Pipe Found w/cap
- ⊠ Stone Found
- ⌵ Property Hook
- Iron Pin Set
- Point Not Marked



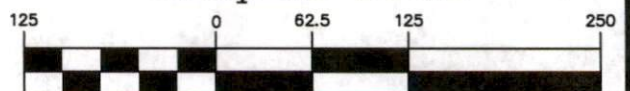
OFFICE COPY
NOT RECORDABLE

Brian Kelly McPeck
Reg. Surveyor No. 8517

Date

This plat was prepared by McPeck Land Surveying, LLC
in accordance with Chapter 4733-37 of the Administrative Code,
and is intended to be used for the legal transfer of the property
described and does not intend to describe all or any easements
of record, nor encroachments unless otherwise intended.

Graphic Scale



(IN FEET)

1 inch = 125 ft.

**MCPECK
LAND
SURVEYING** LLC
www.mcpecklandsurveying.com
email: brian@mcpecklandsurveying.com
340 Robin Hood Ln., * Zanesville, Oh 43701 * 740.704.6073