

DESCRIPTION OF SURVEY FOR MARK WEAVER

JOB#1297-1A

Situated in the State of Ohio, County of Muskingum, Township of Muskingum:

Being part of Military Lot #14, of Quarter Township #3, Township #2, Range #8, of the US Military District, **being part of the Mark Weaver property** recorded in Deed Book Volume 1125, Page 762 of said county's deed records, further being known as Muskingum County Auditor's **Parcel Number 44-14-02-22-015**, and more particularly described as follows:

Commencing at the common corner for Military Lots #6, #7, #14, and #15 of said Quarter Township #3; **THENCE South 02 degrees 14 minutes 30 seconds West 627.37 feet** (By Deed) along the common line for said ML #7 & #14, to the unmarked Northeast corner of said Weaver property, located in roadbed of Welsh Road (Township Road #471), also being the Southeast corner of the Mark Weaver property recorded in Deed Book Volume 1094, Page 244, and the place of beginning for the property herein intended to be described;

- #1- THENCE South 02 degrees 14 minutes 30 seconds West 145.81 feet** continuing along said ML Line, and within said roadbed to an unmarked point;
- #2- THENCE South 88 degrees 44 minutes 10 seconds West 340.62 feet** into said ML #14 and through said Weaver property, leaving said road, to an iron pin (set), passing an iron pin (set) at 30.05 feet;
- #3- THENCE North 02 degrees 14 minutes 30 seconds East 130.94 feet** continuing through said Weaver property to an iron pin (set);
- #4- THENCE North 85 degrees 50 minutes 55 seconds East 316.43 feet** continuing through said Weaver property to an iron pin (found) on the common line for said Weaver properties;
- #5- THENCE South 88 degrees 20 minutes 25 seconds East 25.53 feet** along the common line for said Weaver properties to the place of beginning, **containing 1.09 acres.**

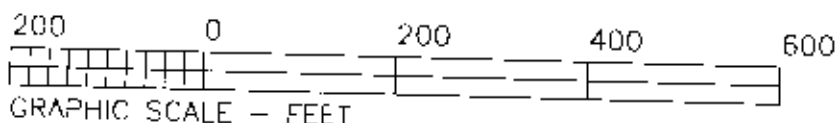
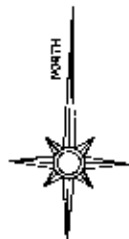
The bearings within this description are based on State Plane Coordinate Grid derived from GPS Observations. Iron pins (set) are 5/8" rebar with identification caps (C.R.Harkness P.L.S.6885).

This description was written by Charles R. Harkness Professional Land Surveyor #6885 from an actual survey completed on August 26, 2003, in accordance with Chapter 4733-37 of the Administrative Code, and is intended to be used for the legal transfer of the property described and does not intend to describe all or any easements of record, nor encroachments unless otherwise indicated.

**OFFICE COPY**  
**NOT RECORDABLE**

Charles R. Harkness PLS #6885

  
8-27-2003

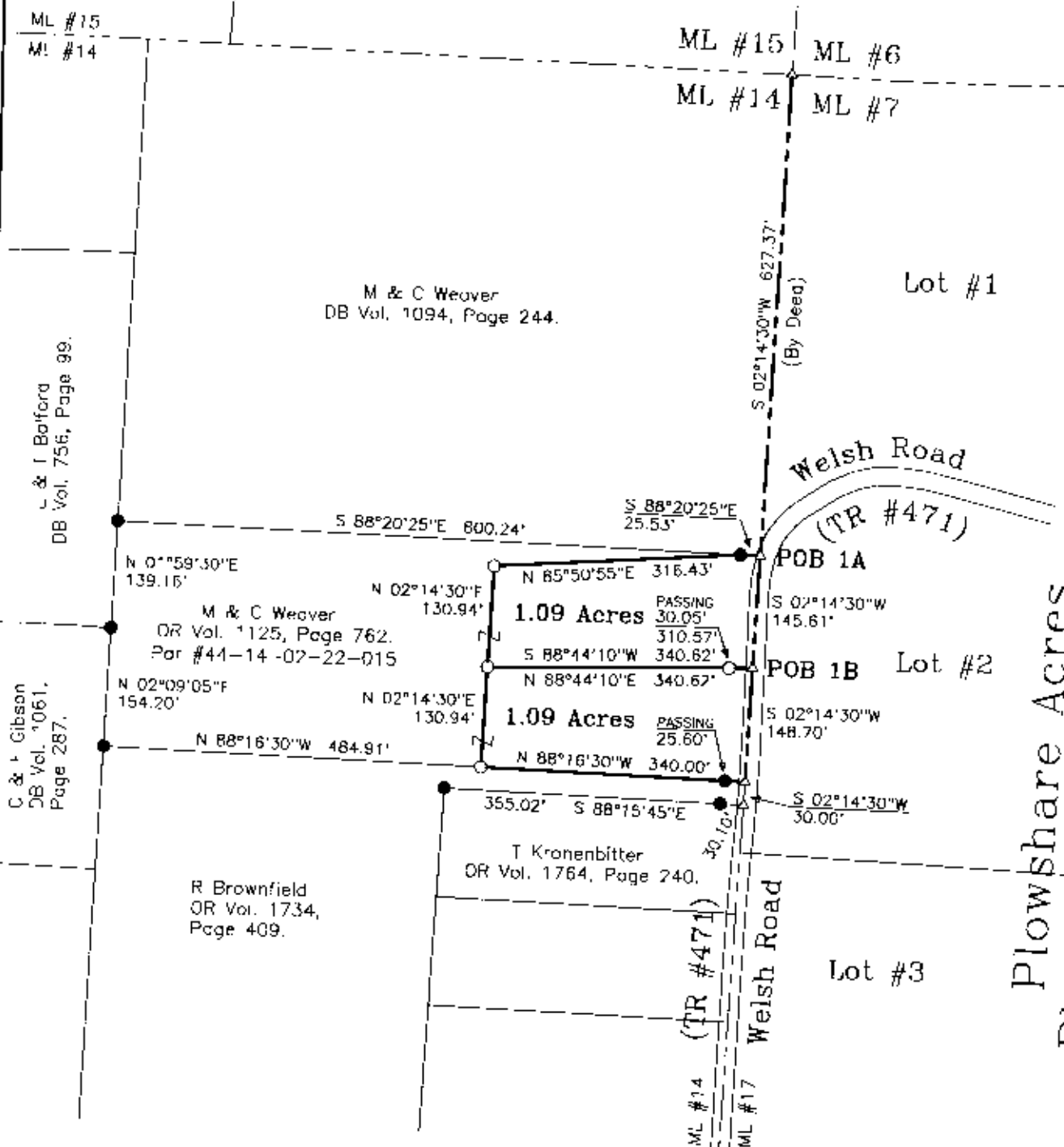


GRAPHIC SCALE - FEET

The bearings on this plat are based on State Plane Coordinate Grid as derived from GPS Observations.

# LEGEND

- PIN (SET) 5/8" REBAR CAPPED (C.R. HARKNESS P: 546885)
- PIN (FOUND)
- △ POINT (UNMARKED)



Plowshare Acres  
Plat Book 12, Page 62

This plat was prepared by C. R. Harkness Surveying & Mapping Inc. in accordance with Chapter 47.33-37 of the Administrative Code, and is intended to be used for the legal transfer of the property described and does not intend to describe all or any easements of record, nor encroachments unless otherwise indicated.

**OFFICE COPY  
NOT RECORDABLE**

SURVEY FOR:	
MARK WEAVER	
WELSH ROAD, NASHPORT, OHIO 43830	
SURVEY DATE: 8/28/2003	DRAWN DATE: 8/28/2003
QTR TWP: #3 ML: #14 TWP: #2 R: #8 TWP: Muskingum CO: Muskingum	
CHARLES R. HARKNESS SURVEYING & MAPPING, INC. 768 DRYDEN ROAD ZANESVILLE, OHIO 43701 PHONE (740) 454-6367	
JOB NUMBER	DRAWING / SHEET NUMBER
JOB #1297	PLAT #01

*[Signature]*  
8-17-2003

Situated in the State of Ohio, County of Muskingum, Township of Muskingum:

Being part of Military Lot #14, of Quarter Township #3, Township #2, Range #8, of the US Military District, being part of the Mark Weaver property recorded in Deed Book Volume 1125, Page 762 of said county's deed records, further being known as Muskingum County Auditor's Parcel Number 44-14-02-22-015;

## SURVEYOR'S NOTES & REFERENCES:

Muskingum Co. Tax Maps and Orthophotos of the area. 3-D TopoQuads by DeLorme (Ohio).  
Note #1- The line for ML #14 & #17 was established using surveys recorded in DB Vol. 1094, Page 244 and OR Vol. 1734, Page 409.