

44-34-04-43-001
6010 ROLLINS DR

description for conveyance
Tract #1

Being parts of lot 23 and 24 of the Lebar Subdivision as recorded in plat book 12 pages 41 and 42, situated in Section 18, Township 2, North, Range 8, West, Muskingum Township, Muskingum County, State of Ohio and being parts of the tract last transferred to Todd A. and Donna L. Hanks as recorded in deed book 1132 page 938 of the said county records and being further described as follows.

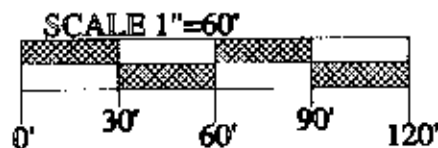
Beginning at a 3/4" iron pipe found at the Northeast corner of lot 24 of said subdivision. Thence along the East line of said lot South 00 degrees 21 minutes 43 seconds West 90.00 feet to an iron pin set on the said East line. Thence leaving said East line and through lots 24 and 23 North 89 degrees 43 minutes 42 seconds West 219.85 feet to an iron pin set on the West line of lot 23 and the East line of Rollins Drive, passing an iron pin set on the West line of lot 24 at 109.79 feet. Thence along the East line of Rollins Drive North 00 degrees 17 minutes 00 seconds East 90.00 feet to a 3/4" iron pipe found on the Northwest corner of lot 23. Thence leaving the said Rollins Drive and with the North line of lots 23 and 24 South 89 degrees 43 minutes 42 seconds East 219.97 feet to the place of beginning, passing a 3/4" iron pipe found at 110.08 feet. Containing 0.4544 of an acre (19,791.8288 square feet), with 0.2270 acre being out of lot 24, parcel number 44-34-04-43-000 and 0.2274 acre being out of lot 23 parcel number 44-34-04-44-000. Subject to all right of ways, easements and restrictions that apply. All iron pins set are 5/8" by 30" rebar with I.D. caps stamped Walton S-7675. Bearings based on the East line of Rollins Drive as recorded in plat book 12 pages 41 and 42 and are for angular calculation only. Description prepared by Steven B. Walton, Ohio Professional Surveyor, S-7675 on the 5th day of April, 1999.

OFFICE COPY
NOT RECORDABLE
Steven B. Walton, Ohio Professional Surveyor S-7675

DESCRIPTION APPROVED
FOR AUDITOR'S TRANSFER
BY MSB
4-7-99

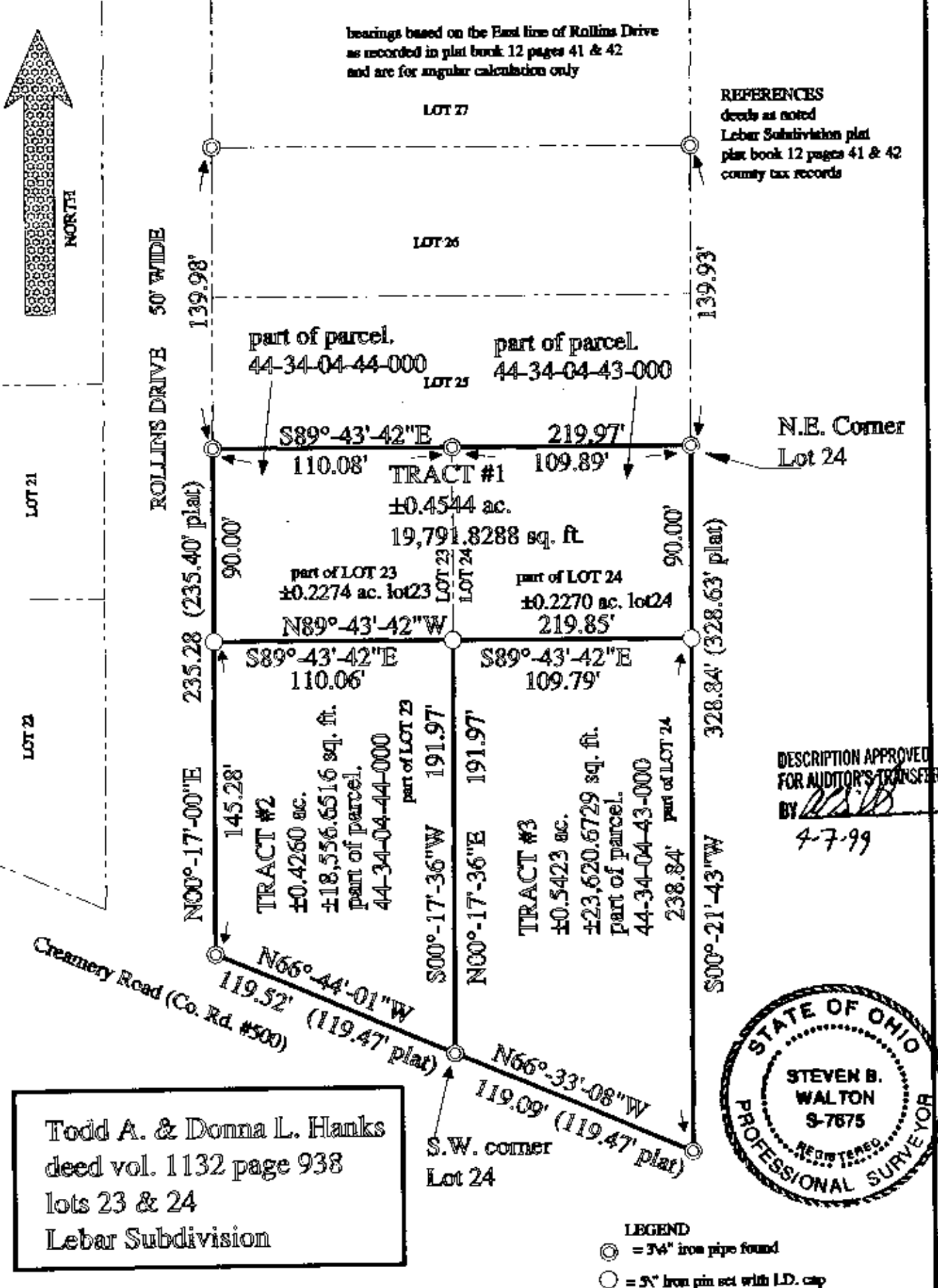


Being Parts of Lots 23 & 24 of the Lebar Subdivision
as Recorded in Plat Book 12, Pages 41 & 42
Situated in Section 18, Township 2, North; Range 8, West
Muskingum Township, Muskingum County, State of Ohio




bearings based on the East line of Rollins Drive
as recorded in plat book 12 pages 41 & 42
and are for angular calculation only

REFERENCES
deeds as noted
Lebar Subdivision plat
plat book 12 pages 41 & 42
county tax records



DESCRIPTION APPROVED
FOR AUDITOR'S TRANSFER
BY *[Signature]*
4-7-99



Todd A. & Donna L. Hanks
deed vol. 1132 page 938
lots 23 & 24
Lebar Subdivision

STEVEN B. WALTON
SURVEYING & MAPPING
730 MORGAN ROAD
ZANESVILLE, OHIO
740-455-6383

I hereby certify to the best of my knowledge and belief
the foregoing plat to be correct as prepared by me on
this 5th day of *May* 1999
OFFICE COPY
NOT RECORDABLE
Steven B. Walton Ohio Professional Surveyor 5-7675