

ALICE McDONALD

Situated in the State of Ohio, County of Muskingum, Township of Newton, Township 17, Range 15, Section 2. Bounded and described as follows:

Being part of Alice McDonald Volume 1139, page 59 Parcel No. 47-02-02-23-000.

Beginning at a iron pin found at the Southwest corner of the Southwest Quarter of Section 2; Thence North 00°02'09"East along Muskingum-Perry County line 1180.72' feet to a point in center of Bagley Road, passing a iron pin set at 1166.00' feet; Thence along center of Bagley Road the next three courses and distances: South 64°55'19"East 142.09' feet to a point, South 63°03'05"East 153.68' feet to a point and South 61°17'13"East 177.73' feet to a point; Thence leaving said road and along Timothy & Debra Swingle Volume 1670, page 742 South 00°00'43"West 971.00' feet to a iron pin found, passing a iron pin found at 17.00' feet; Thence North 89°14'54"West along David & Deena Brooks Volume 1062, page 250, 422.13' feet to the Place of Beginning. Containing 10.46 Acres more or less.

Bearings are based on the West line of Section 2, bearing North 00°02'09"East.

Above description is based on a survey by R.L. Daniels Reg. Surveyor No. 5410, Sept. 1, 2010, and is intended for legal transfer of property described and does not intend to descibe all nor any easements of record nor encroachments unless otherwise indicated.

Iron pin set are No. 5 reinforced bars 30" inches long with plastic I.D. caps "RLS 5410".

Reference Volume 1139, page 59.


**OFFICE COPY
NOT RECORDABLE**

**APPROVED
MUSKINGUM COUNTY
PLANNING COMMISSION DIRECTOR**

9/29/10

Date

Fee Paid



**DESCRIPTION
APPROVED
By: [Signature] 9/29/2010**

PLAT OF SURVEY

Muskingum County, Ohio

Newton Township

Township 17, Range 15

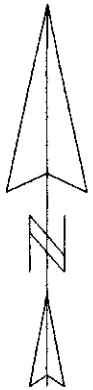
Section 2

Northwest Corner
Southwest Quarter
Section 2

Alice McDonald
Volume 1139, page 59

Basis of Bearings

Bearings are based on
the West Line of Section
2. Bearing North 00°02'09"
East. Bearings shown hereon
are to an assumed meridian
and are used to denote angles
only.



Pertinent Documents And Sources of Data Used:

1. Deed References as shown
2. Various Surveys
3. U.S.G.S map (Gratiot)
4. Tax Maps

Approved for Transfer
No On-Lot Sewage
Zanesville-Muskingum Co.
Health Department

Date 7/29/10

APPROVED
MUSKINGUM COUNTY
PLANNING COMMISSION DIRECTOR

Fee Paid

Date
Perry County
Muskingum County

10.46 Acres

DESCRIPTION

APPROVED
By [Signature] 9/1/2010

Southwest Corner
Southwest Quarter
Section 2


N 89°14'54"W
422.13'

David & Deena Brooks
Volume 1062, page 250

Kevin W. Greiner
Volume 1085, page 45

Timothy & Debra
Swingle
Volume 1670, page 742

Scott & Paula Frank
Volume 1533, page 871



0' 100' 200' 400'

LEGEND

- Iron Pin Set
- Iron Pin Found

Survey of Alice McDonald
Part of Volume 1139, page 59
Part of Parcel 17-02-23-000.

R.L. Daniels & Assoc. (740) 697-7480
61 Old Rainer Rd.
Roseville Oh. 43777

Date: Sept 1, 2010 Scale: 1"=200'

OFFICE COPY
NOT RECORDABLE