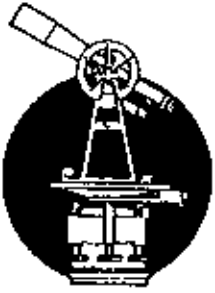


N/A



SURVEYING & MAPPING

L. Peter Dinan & Associates**27 South Sixth Street****P. O. Box 55, Zanesville, Ohio 43701**

**Dilts School Property
Description For Conveyance
All Of Parcel #47-47-02-11-18-000**

Situated in the State of Ohio, County of Muskingum, Township of Newton.

Being a part of the Southwest Quarter of Section 11, Township 17, Range 15 bounded and described as follows:

Beginning at an iron pin at the Northeast Corner of the Southwest Quarter of Section 11; thence south 26 degrees 53 minutes 04 seconds west 198.0 feet to an iron pin; thence north 78 degrees 42 minutes 09 seconds west 132.0 feet to an iron pin; thence north 7 degrees 27 minutes 04 seconds east along an existing old fence line a distance of 165.0 feet to a stone found on the north line of said Southwest Quarter of Section 11; thence along said line south 86 degrees 16 minutes 28 seconds east 198.0 feet to the place of beginning, containing sixty-six hundredths (0.66) of an acre more or less.

Subject to the easements of Dilts Lane.

This description written from a survey made by L. Peter Dinan, Registered Surveyor #5451, August 5, 1996.

**OFFICE COPY
NOT RECORDABLE**

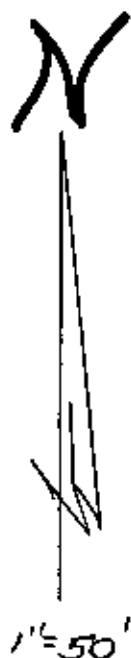
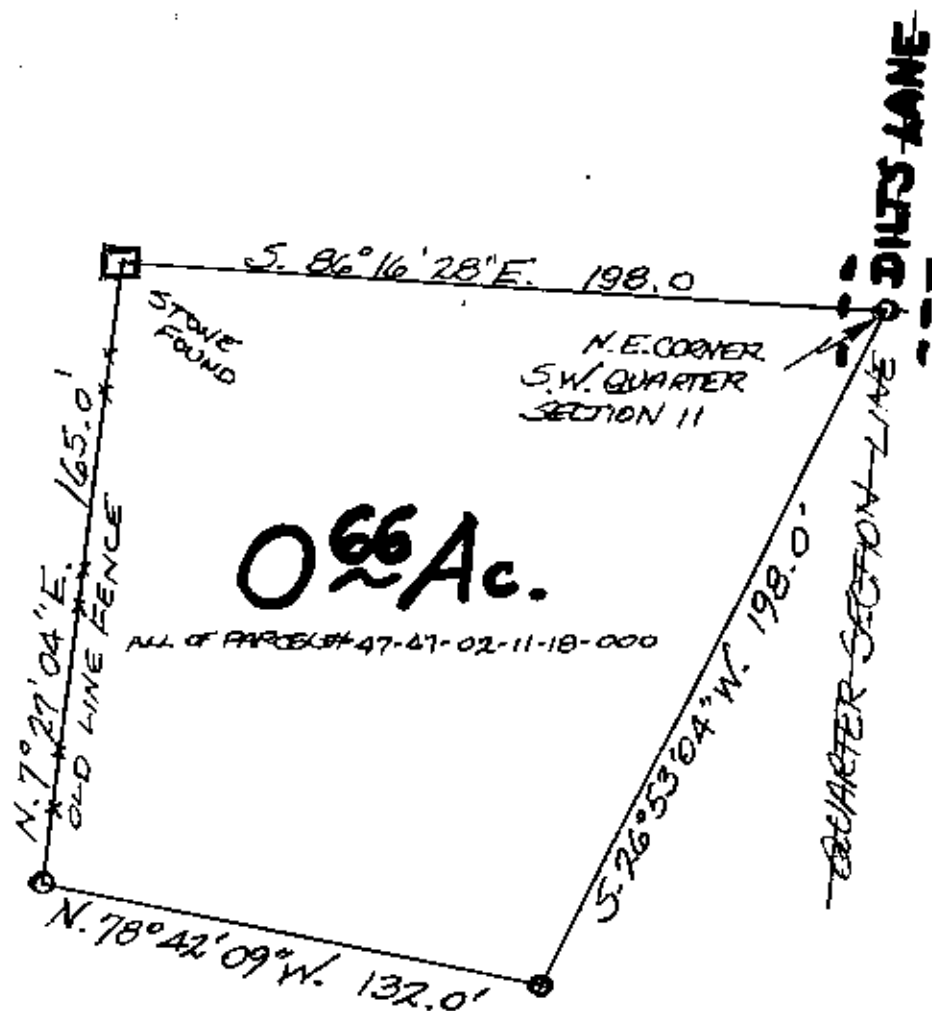
DESCRIPTION APPROVED
FOR AUDITORS TRANSFER

BY

8-7-96



L. PETER DINAN & ASSOCIATES
27 SOUTH SIXTH STREET
ZANESVILLE, OHIO



DESCRIPTION APPROVED
FOR AUDITOR'S TRANSFER

ALB
8-7-96

OFFICE COPY
NOT RECORDABLE

PART OF
SOUTHWEST QUARTER SEC. 11
TOWNSHIP 17, RANGE 15
NEWTON TOWNSHIP
MUSKINGUM COUNTY, OHIO
AUG. 2, 1996