

Natural Gas and Oil Corp.

Situated in the State of Ohio, County of Muskingum, Township of Newton, Township 17, Range 15, part of Northeast Quarter of Section 1, bound and described as follows:

Being all of Deed Vol. 345, Page 454, Parcel No. 47-47-04-01-38-000

Commencing at the Southwest Corner of the Northeast Quarter of Section 1; Thence North 90°00'00" East 235.00 feet to an iron pin set the place of beginning; Thence North 04°48'23" West along J.F. Felumlee Jr. Vol. 1045, Page 54, 334.18 feet to an iron pin set; Thence North 90°00'00" East along J.F. Felumlee Jr. 210.00 feet to an iron pin set; Thence South 00°00'00" East along said J.F. Felumlee 333.00 feet to an iron pin set on Donald Hampp Sr. North Line; Thence along Donald Hampp South 90°00'00" West 182.00 feet to the place of beginning containing 1.50 Acres more or less:


Bearings are based on the South line of the Northeast Quarter of Section 1 bearing North 90°00'00" East.

Above description is based on a survey by R.L. Daniels, Registered Surveyor NO. 5410, December 10, 2004, and is intended for the legal transfer of property described and does not intend to describe all or any easements of record not encroachments unless otherwise indicated.

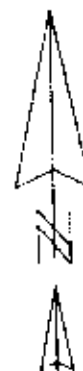
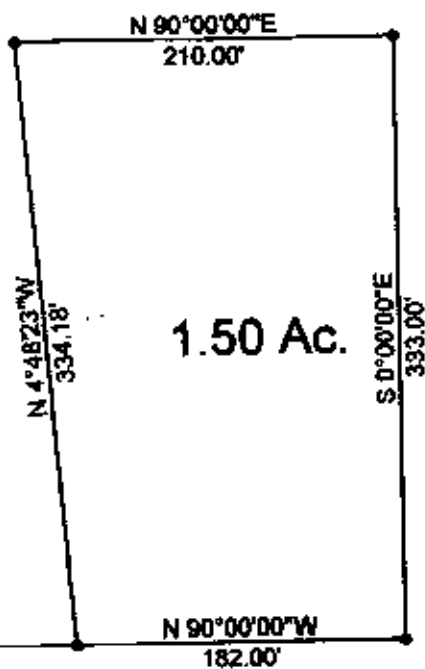
Iron pins set are NO. 5 reinforced bars 30 inches long with plastic ID caps.

Reference Deed Vol. 345, Page 454.

OFFICE COPY
NOT RECORDABLE
12-21-2004



J.F. Folumlee Jr.
1045-54



1" = 100'


- - IRON PIN SET
- - IRON PIN FOUND

Ford Rd.

SW Corner
NE Quarter
Section 1 N 90°00'00"E
235.00'

D & G Hamp
1604-419

DEED RECORDS SECTION
TOWNSHIP 17, RANGE 15
BY WLS
12-20-2004



Natural Gas & Oil Corp.

State of Ohio, County of Muskingum, Newton Township,
Township 17, Range 15, Part of the Northeast Quarter of
Section 1.
Deed Vol. 345, Page 454
Parcel # 47-47-04-0100-000

**OFFICE COPY
NOT RECORDABLE**

12-10-04

Reg. Surv. #5410