

Office Copy

DESCRIPTION OF SURVEY FOR TOM HARTLEY

Situated in the State of Ohio, County of Muskingum,
Township of Newton, Southeast Quarter of Section #4, Township
#15, Range #14 of the Congress Lands East of the Scioto River:

Being a part of the prior deed reference Vol. 542, Page
293, which is the North Half of the Southeast Quarter of said
Section #4, excepting a small parcel of land lying East of
Township #421 (Thompson Run Rd.), also being a part of Muskingum
County Auditor's Parcel Number 47-47-10-01-02-000, and is
more particularly described as follows;

Commencing at the Northeast corner of said Southeast
Quarter of Section #4 as reestablished from iron pins (found)
and described in deed reference Vol. 758, Page 339; thence
along the North line of said Southeast Quarter N 85° 43' 19" W
1206.94 feet to an iron pin (set), passing an iron pin (set)
76.98 feet; thence S 04° 16' 41" W 30.00 feet to an iron pin
(set) at the place of beginning for the property herein intended
to be described; thence S 85° 43' 19" E 307.98 feet to an iron
pin (set); thence S 01° 11' 45" W 139.93 feet to an iron pin
(set); thence N 85° 43' 19" W 315.50 feet to an iron pin (set);
thence N 04° 16' 41" E 139.73 feet to the place of beginning
containing 1.000 acres.

Also conveyed is an easement to be used for ingress-egress
to the property described above;

Commencing at the Northeast corner of said Southeast
Quarter of Section #4; thence along the center of Township Road
#421 (Thompson Run Rd.) S 33° 16' 47" W 95.17 feet; thence
N 47° 57' 23" W 86.92 feet to an iron pin (set), passing an
iron pin (set) at 28.02 feet; thence N 85° 43' 19" W 784.11
feet to an iron pin (set) at the Northeast corner of the
above described 1.000 acre parcel; thence along the North line
of said 1.000 acre parcel N 85° 43' 19" W 307.98 feet to
an iron pin (set) at the Northwest corner of said 1.000 acre
parcel; thence N 04° 16' 41" E 30.00 feet to an iron pin (set)
on the North line of said Southeast Quarter of Section #4;
thence along the North line of said Southeast Quarter
S 85° 43' 19" E 1206.94 feet to the place of beginning, passing
an iron pin (set) at 1119.96 feet.

The bearings within this description are based on the
iron pins (found) as described in deed reference Vol. 758, Page
339. Iron pins (set) are 5/8" rebar 34" in length with aluminum
identification caps (C R Harkness R S 6885).

This description was written by Charles R. Harkness
Registered Surveyor #6885 from an actual survey completed
on August 11, 1986.

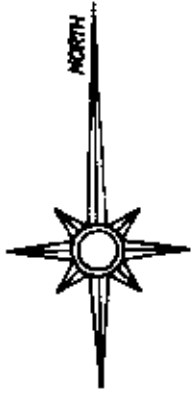
SEAL

OFFICE COPY
~~NOT RECORDABLE~~
Charles R. Harkness

OK
JTH
9-13-86

Office Copy
SURVEY PLAT FOR TOM HARTLEY 47-10-01-02-001
2755 THOMPSON RD. RD. 12

JOB #130
PLAT 001



The bearings on this plat are based on the iron pins (found) as described in deed reference Vol. 758, Page 339, and were used to reestablish the Northeast corner of the Southeast Quarter of Section #4.

LEGEND

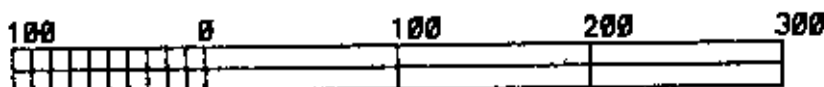
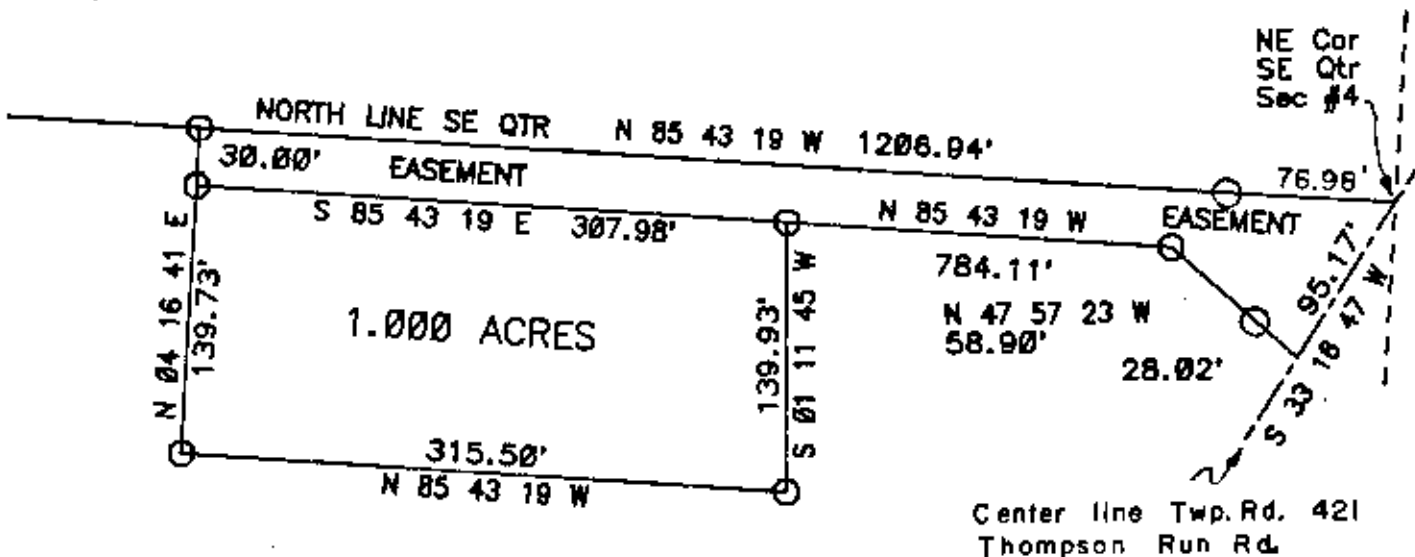
- ⊞ Stone (found)
- ⊠ Aisle (found)
- ⊙ Iron Pipe (found)
- Iron Pin (found)
- ⊙ Railroad Spike (found)
- ⊕ Nail (found)
- Iron Pin (set) 5/8" rebar 34" in length with aluminum identification cap (C.R. Harkness R.S. 8885).

Situated in the State of Ohio, County of Muskingum, Township of Newton, Southeast Quarter of Section #4, Township #15, Range #14 of the Congress Lands East of the Scioto River:

Being a part of the prior deed reference Vol. 542, Page 293, which is the North Half of the Southeast Quarter of said Section #4, excepting a small parcel of land lying on the East side of Township Rd #421, Thompson Run Rd..

REFERENCES NOT SHOWN OR LISTED:

The Muskingum County Auditor's Parcel Number for the property described in said prior deed reference is 47-47-10-01-02-000.
Deed Book & Page (516-882), (577-629) The original field notes for said Section #4. The muskingum County Tax Maps and Aerial Photo covering the area (see Co. Engr. Office for copies).



GRAPHIC SCALE - 1" = 100'

THIS PLAT WAS PREPARED BY CHARLES R. HARKNESS
REGISTERED SURVEYOR #6885 FROM AN
COMPLETED ON AUGUST 11, 1986.

OFFICE COPY
NOT RECORDABLE
CHARLES R. HARKNESS

SEAL

OK
8-13-86
JL