

Steve Milatovich

Situated in the State of Ohio, County of Muskingum, Township of Newton, Township 15, Range 14, part of the Northwest Quarter of Section 8, bounded and described as follows:

Being part of Steve Milatovich Vol. 1131, Page 93, Parcel No. 47-22-02-03-002

Commencing at the Southwest Corner of the Northwest Quarter of Section 8; Thence North $00^{\circ}00'00''$ East 427.44 feet to a point; Thence South $89^{\circ}41'39''$ East 120.70 feet to a point in center of Stine Road the place of beginning; Thence South $89^{\circ}41'39''$ East along Myra J. Hartman Vol. 1152, Page 327, 590.78 feet to an iron pin set; Thence ^{South} $16^{\circ}36'48''$ West along the split line of Steve Milatovich Vol. 1131, Page 93, 176.82 feet to an iron pin set; Thence along Steve Milatovich Vol. 1131, Page 93 the following two courses and distances: North $73^{\circ}49'36''$ West 68.59 feet to an iron pin found and North $85^{\circ}08'36''$ West 421.54 feet to the center of Stine Road passing an iron pin ^{found} at 394.54 feet; Thence along the center of said road the next two courses and distances: North $24^{\circ}48'07''$ West 74.82 feet to a point, and North $24^{\circ}40'59''$ West 54.89 feet to the place of beginning containing 1.71 Acres more or less:

Bearings are based on the South line of the Northwest Quarter of Section 8 bearing South $89^{\circ}41'39''$ East.

Above description is based on a survey by R.L. Daniels, Registered Surveyor No. 5410, April 4, 2005 is intended for the legal transfer of property described and does not intend to describe all or any easements of record nor encroachments unless otherwise indicated.

Iron pins set are No. 5 reinforced bars 30 inches long with plastic ID caps.

Reference Vol. 1131, Page 93

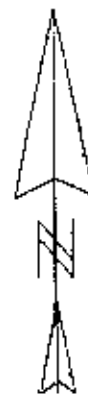
R.L. Daniels
OFFICE COPY
NOT RECORDABLE
 APPROVED FOR CLOSURE
 4-14-2005
 RD



APPROVED
MINOR LOT SPLIT ONLY
MUSKINGUM COUNTY
PLANNING COMMISSION


Myra J. Hartman
1152 - 327

[Signature]
6-8-05 \$100.00
Date Fee Paid



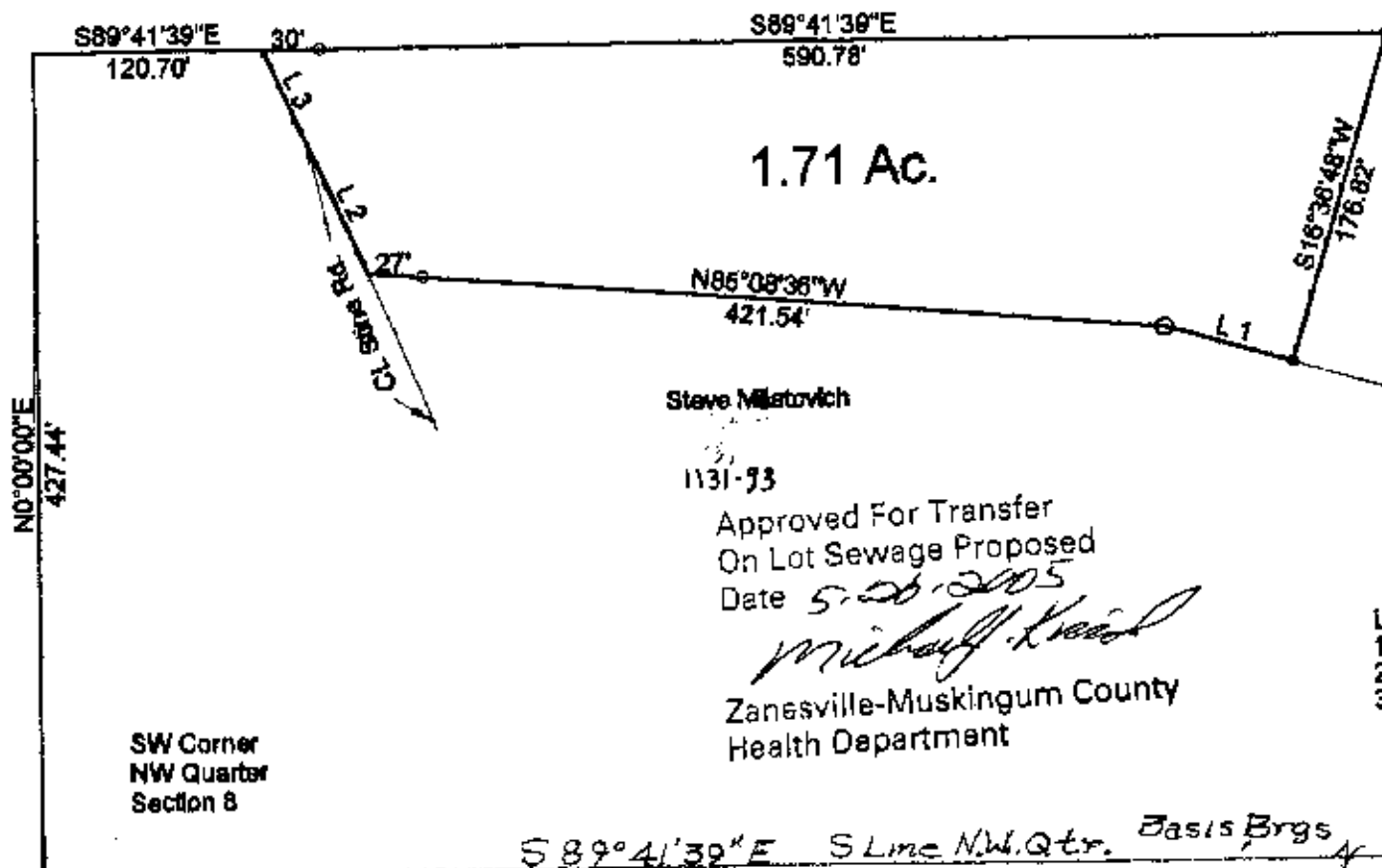
1" = 100'

- IRON PIN SET
- IRON PIN FOUND



APPROVED FOR CLOSURE

A.L. Swinburn 4-14-2005
KS



Steve Milatovich
1131-73

Approved For Transfer
On Lot Sewage Proposed
Date 5-26-2005

Michael J. Keel
Zanesville-Muskingum County
Health Department

Line	Bearing	Distance
1	N73°49'36\"W	68.58'
2	N24°48'07\"W	74.82'
3	N24°40'59\"W	54.89'

Part of Steve Milatovich Vol. 1131, Pg. 93 P4, 10.40Ac
Part of Parcel # 47-47-22-02-03-002

State of Ohio, Muskingum County, Township
T 15, R 14, Part of NW Quarter of Sec 1

April 5, 2005

Reg. Surv. #5410

OFFICE COPY
NOT RECORDED