

47-26-02-16-002
3675 SUNSET DR.

Office Copy

DESCRIPTION OF SURVEY FOR STEVE MOSS

Situated in the State of Ohio, County of Muskingum,
Township of Newton, Northwest Quarter of Section #10, Township
#15, Range #14, of the Congress Lands East of the Scioto River:

Being a part of the prior deed reference Vol. 718, Page
44, of said county's deed records, also being a part of the
Muskingum County Auditor's Parcel Number 47-47-26-02-16-000,
and more particularly described as follows;

Commencing at an axle (found) at the Southwest corner of
Lot #31 in Maysville Heights Subdivision as recorded in Plat
Book 10, Page 33 of said county's plat records; thence along
the North line of the extension of Sunset Drive (a road shown
on said plat of Maysville Heights) the following six courses
#1- S 69 33 14 W 5.00 feet to a bolt (found) at the Southeast
corner of the property described in deed reference Vol. 593,
Page 172; #2- N 65 24 39 W 130.53 feet to a bolt (found) at
the Southwest corner of said Vol. 593, Page 172, and at the
Southeast corner of the property described in deed reference
Vol. 597, Page 281; #3- S 83 00 11 W 100.06 feet to an axle
(found) at the Southwest corner of said Vol. 597, Page 281;
#4- S 82 41 52 W 141.88 feet to an iron pin (found) at the
Southeast corner of the property described in deed reference
Vol. 966, Page 320; #5- S 82 46 00 W 136.93 feet to an iron pin
(found) at the Southwest corner of said Vol. 966, Page 320;
#6- S 82 46 00 W 40.07 feet to an iron pin (set) at the place
of beginning for the property herein intended to be described,
also being on the West line of a 40.00 foot wide easement shown
on the plat of the property described in said Vol. 966, Page
320; thence continuing along the North line of the extension
of Sunset Drive S 82 46 00 W 150.00 feet to an iron pin (set);
thence N 10 38 13 W 188.07 feet to an iron pin (set); thence
N 82 46 00 E 150.00 feet to an iron pin (set) on the West line
of said easement shown on the plat of Vol. 966, Page 320;
thence along the West line of said easement S 10 38 13 E 188.07
feet to the place of beginning containing 0.646 acres.

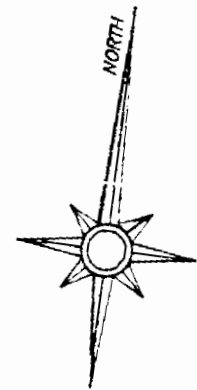
The bearings within this description are based on the
South line of the property described in deed reference Vol.
966, Page 320, being S 82 46 00 W. Iron pin (set) are 5/8"
rebar with aluminum identification caps (C R Harkness R S 6885).

This description was written by Charles R Harkness
Registered Surveyor #6885 from an actual survey completed on
March 18, 1987.

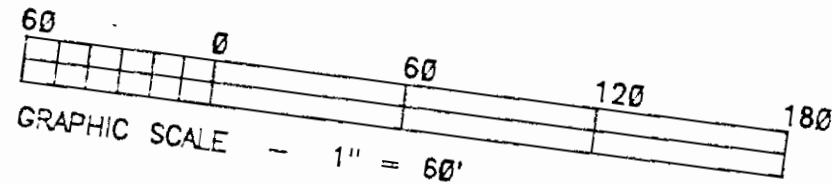
OFFICE COPY
NOT RECORDABLE SEAL
Charles R. Harkness

on 3/27
4/1/87

OFFICE COPY SURVEY PLAT FOR STEVE MOSS



The bearings on this plat are based on the South line of the property described in deed reference Vol. 966, Page 320.



Situated in the State of Ohio, County of Muskingum, Township of Newton, Northwest Quarter of Section #10, Township #15, Range #14 of the Congress Lands East of the Scioto River:

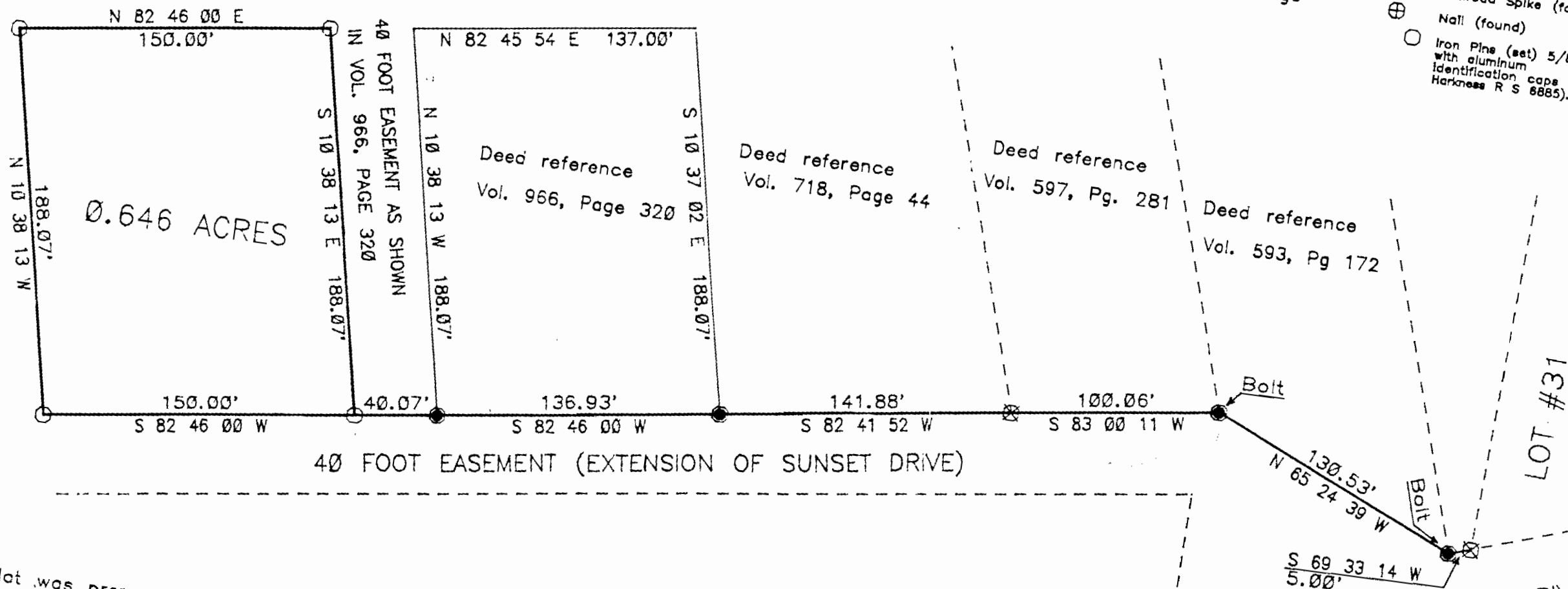
Being a part of the prior deed reference Vol. 718, Page 44, also being a part of Muskingum County Auditor's Parcel Number 47-47-26-02-16-000;

REFERENCES NOT SHOWN OR LISTED:
Deed Books and Page (624-25), (784-260), (654-4) and the plat of Maysville Heights recorded in Plat Book 10, Page 33.

JOB #175
PLAT #01

LEGEND

- ⊞ Stone (found)
- ⊗ Axle (found)
- ⊙ Iron Pipe (found)
- Iron Pin (found)
- ⊕ Railroad Spike (found)
- ⊕ Nail (found)
- Iron Pipe (set) 5/8" rebar with aluminum identification caps (C R Harkness R S 6885).



This plat was prepared by Charles R. Harkness, Registered Surveyor #6885 from an actual survey completed on March 18, 1987.

SEAL
Charles R. Harkness

Deed reference
Vol. 752, Page 337