

## Description of Survey

Being a part of the Southeast quarter of section 11 and part of the Southwest quarter of section 12, Township 15, North; Range 14, West, Newton Township, Muskingum County, State of Ohio and being the tracts last transferred to Adabelle C. Williamson as recorded in deed book 708 page 343 of the said county records and being further described as follows.

Beginning for reference at the Southeast corner of section 11. Thence North 84 degrees 05 minutes 00 seconds West 840.38 feet by calculation to a point. Thence North 01 degrees 10 minutes 32 seconds East 722.56 feet to a railroad spike found in the center of County Road 46 (Darlington Road) said spike being the place of beginning for the tract herein described. Thence along the road North 07 degrees 42 minutes 29 seconds East 407.76 feet to a point. Thence North 02 degrees 12 minutes 27 seconds West 192.18 feet to a point. Thence North 11 degrees 07 minutes 00 seconds West 130.98 feet to a point. Thence North 25 degrees 46 minutes 29 seconds West 111.93 feet to a point. Thence North 38 degrees 11 minutes 16 seconds West 243.98 feet to a point. Thence North 28 degrees 02 minutes 48 seconds West 71.06 feet to a point. Thence North 13 degrees 33 minutes 36 seconds West 293.66 feet to a concrete nail set in the center of said county road and the Southwest corner of a tract recorded in deed book 597 page 95. Thence leaving said road and along the south line of said tract North 88 degrees 42 minutes 24 seconds East 187.66 feet to a 9" wood post found. Thence North 06 degrees 30 minutes 00 seconds East 42.20 feet to an iron pin set. Thence North 81 degrees 47 minutes 11 seconds East 46.00 feet to a 9" wood post found. Thence North 03 degrees 51 minutes 24 seconds East 365.50 feet to a 3/4" iron pipe found on the northeast corner of a tract recorded in deed book 597 page 95. Thence South 83 degrees 56 minutes 47 seconds East 748.78 feet to a 3/4" iron pipe found at the Northwest corner of a tract recorded in deed book 1140 page 591. Thence along the west line of said tract South 01 degrees 10 minutes 32 seconds West 475.40 feet to a 3/4" iron pipe found at the southwest corner of said tract. Thence South 83 degrees 48 minutes 35 seconds East 1091.59 feet to a 1" solid bar found. Thence South 21 degrees 13 minutes 58 seconds West 499.65 feet to a 1" solid bar found. Thence North 83 degrees 47 minutes 11 seconds West 499.23 feet to a 1" bolt found. Thence South 21 degrees 50 minutes 06 seconds West 101.29 feet to a 28" sycamore tree. Thence South 47 degrees 40 minutes 00 seconds West 854.09 feet to an axle found. Thence South 86 degrees 15 minutes 11 seconds West 457.51 feet to the place of beginning and containing 43.4014 acres more or less. Being all of Auditor's parcel numbers 47-30-03-12-000, 47-30-03-10-000, 47-30-03-13-000 and 47-32-12-15-000. Subject to all right of ways and easements either written or implied. All iron pins set are 5/8" by 30" rebar with I.D. caps. Bearings based on the first parcel of deed book 874 page 87 and are for angular calculation only. Description prepared by Steven B. Walton, Ohio Professional Surveyor S-7675 on the 9th day of July, 1999.

**OFFICE COPY**  
~~Steven B. Walton~~  
**NOT RECORDABLE**  
 Steven B. Walton S-7675


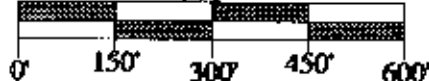
DESCRIPTION APPROVED  
 FOR AUDITOR'S TRANSFER  
 BY PSB  
 7-13-99



Being a Part of the Southeast Quarter of Section 11  
and Part of the Southwest Quarter of Section 12,  
Township 15, North; Range 14, West, Newton Township  
Muskingum County, State Of Ohio

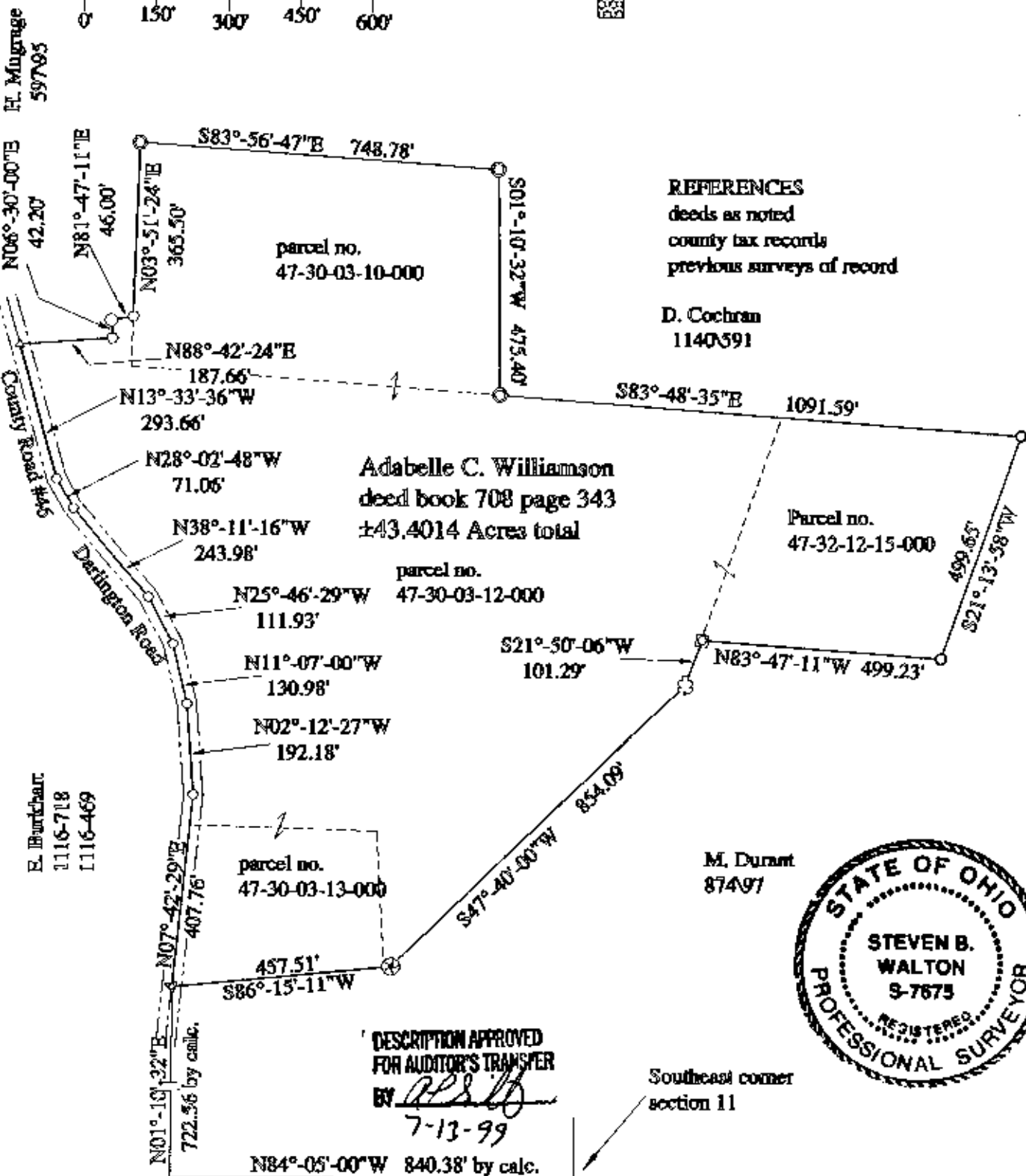
Bearings based on the first parcel of deed book 874  
page 87 and are for angular calculation only.

SCALE 1"=300'



# LEGEND

- = 5/8" iron pin set with I.D. cap
- = 1" iron rod found
- = 3/4" iron pipe found
- = 9" wood post found
- ▽ = railroad spike found
- △ = concrete nail set
- = point
- = sycamore tree found (28")
- = 3/4" square bolt found
- ⊙ = axel found



STEVEN B. WALTON  
SURVEYING & MAPPING  
730 MORGAN ROAD  
ZANESVILLE, OHIO  
740-455-6383

I hereby certify to the best of my knowledge and belief  
the foregoing plat to be correct as prepared by me on this  
9th day of July, 1999

*[Signature]*  
Steven B. Walton, Registered Professional Surveyor, S-7675

OFFICE COPY  
NOT RECORDABLE