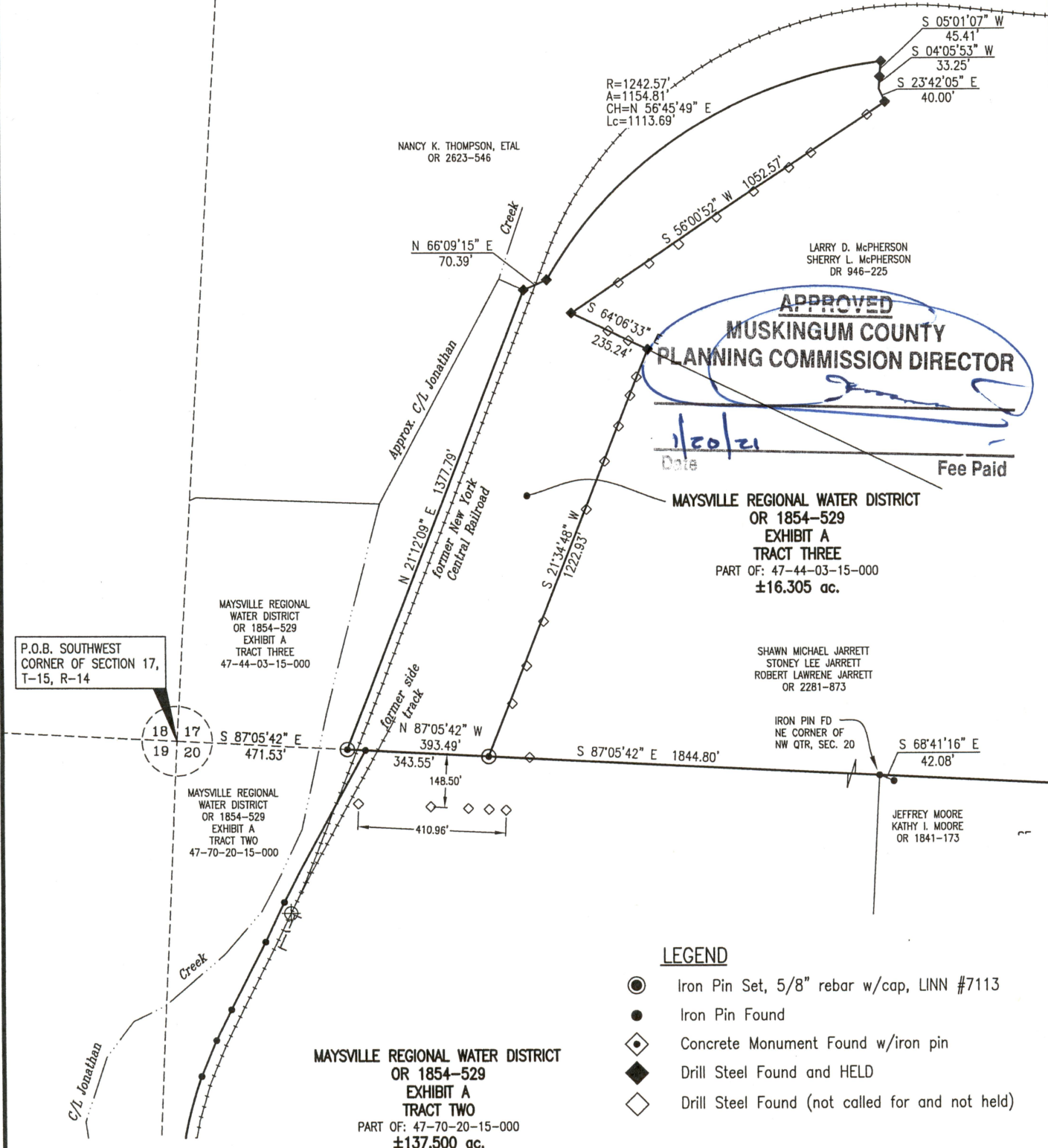


47-44-03-15001 B



PARCEL NUMBER

Part of: 47-44-03-15-000 ± 16.305 ac.

SITUATED IN

Southwest Quarter of Section 17,
T-15, R-14, Congress Lands East of
the Scioto River, Newton Township,
Muskingum County, Ohio.

REFERENCES


As shown on plat.

Surveys by:

Charles R. Harkness, PS #6885
Jack D. Newcome, PS #7321
Timothy H. Linn, PS #7113

BASIS OF BEARINGS


Bearings are based on NAD 83,
Ohio State Plane Coordinate
System, South Zone, Grid North,
as per GPS observations made on
November 8, 2018.



DESCRIPTION
APPROVED
By: [Signature]
Date: 1/15/21

Timothy H. Linn, PS
Reg. Surveyor No. 7113

OFFICE COPY
NOT RECORDABLE



MAYSVILLE REGIONAL WATER DISTRICT
SPLIT OF OR 1854, PAGE 529
EXHIBIT A, TRACT THREE
Part of: 47-44-03-15-000 ±16.305 ac.



Linn Engineering, Inc. 740-452-7434
Civil Engineering Consultants
P.O. Box 2086 Zanesville, Ohio 43702-2086