

Evelyn and Dayle Browning

Situated in the State of Ohio, County of Muskingum, Newton Township,
Township 15, Range 14, Section 15, bounded and described as follows:

Being part of Dayle and Evelyn Browning property, Deed Book 1082, Page 234,
Parcel No. 47-50-15-10-000.

Commencing at a stone found at the Northeast corner of the Northwest quarter
of Section 15; Thence South $89^{\circ}35'07''$ West along Section line 44.52 feet to a
point; Thence South $00^{\circ}23'58''$ West 97.59 feet to an iron pin found; Thence South
 $00^{\circ}23'58''$ West 123.37 feet to an iron pin set the place of beginning; Thence South
 $00^{\circ}23'58''$ West 122.73 feet to an iron pin found; Thence North $89^{\circ}43'18''$ West
114.36 feet to an iron pin found; Thence North $00^{\circ}09'03''$ West 121.14 feet to an
iron pin set; Thence North $89^{\circ}29'18''$ East 115.56 feet to the place of beginning
containing 0.32 Acres more or less.

Bearings are based on the North line of Section 15 bearing North $89^{\circ}35'07''$ East.
EXCEPT a 15.00 Wide Utility easement along the South Side.


Above description is based on the survey of R.L. Daniels, Registered Surveyor
No. 5410, September 21, 2000, and is intended for legal transfer of property
described and does not intend to describe all or any easements of record nor
encroachments unless otherwise indicated.


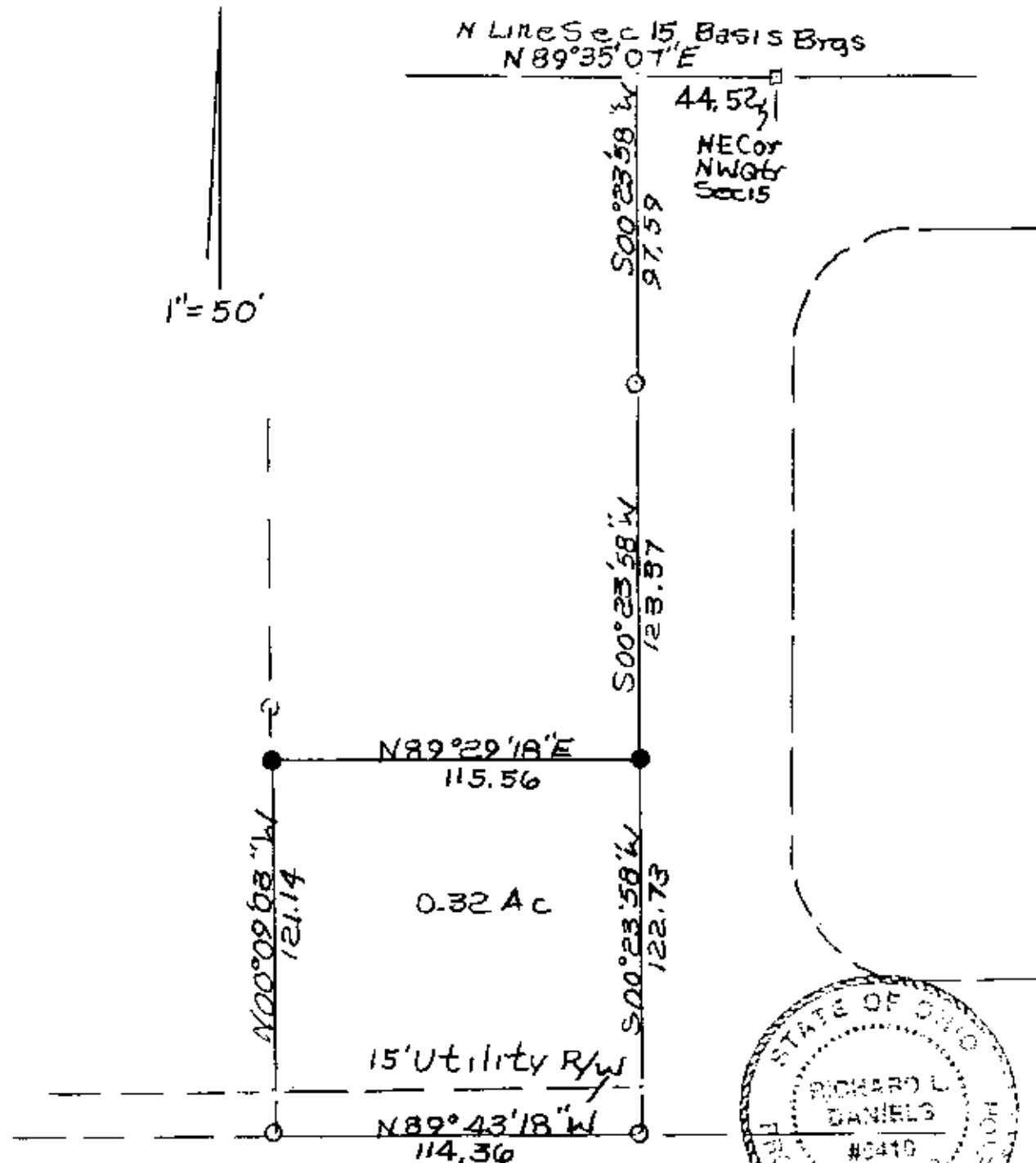
Iron Pins Set 5/8 Reing Bars 30" Lg.

Ref. Vol. 1082, Page 234.

**OFFICE COPY
NOT RECORDABLE**

DESCRIPTION APPROVED
FOR AUDITOR'S TRANSFER
BY *A.L. Swinehart*
9-26-2000





- Stone Found
- Iron Pin Found
- Iron Pin Set No 5 Reinf
Bar 30" Lg

DESCRIPTION APPROVED
FOR AUDITOR'S TRANSFER
BY *H. L. Swinehart*
9-26-2000

**OFFICE COPY
NOT RECORDABLE**
Reg Svvr. 5410

Part Of Daylet Evelyn
Browning Vol. 1082, Pg 234
Par. 47-50-15-10-000 9-25-00
State Of Ohio, County Of
Muskingum, Newton T15,
R14, Sec. 15