

*The State of Ohio, County of Muskingum  
Township of Salem, and being a part  
of SW Qtr. of Sec. 19, T2, R6.*

*Bearings are based on State Plane Grid Coordinates,  
NAD83, Ohio South, per GPS Observation.*

\* As Noted on Plat  
www.muskingumcountyauditor.org  
www.mceo.org  
http://recorder.  
muskingumcounty.org

4/2/27  
Date

**Fee Paid**

BRYCE E. LEACHMAN, ETAL  
2120-662

1.49' S  
@1002.97

Part of: 56-80-19-05-000  
RONALD L. MADDEN & KIMBERLY B. MADDEN  
OR 2720-175  
±6.00 Ac.

RONALD L. MADDEN & KIMBERLY B. MADDEN  
OR 2720-175

**& SONS LOGGING, LLC  
OR 2999-402**

JOHN M. ALFORD & ABBEY R. GARRETSON  
OR 2930-151









ANDREW W. SLATER  
OR 2421-766

NE (mcpeek)

- SALEM CHURCH ROAD (CR-18)

N 89°26'35" W 1320.84' (t)

N 02°05'50" E  
2226.81'

 *Railroad Spike Found*  
 *Railroad Spike Set*  
 *Iron Pin Found*  
 *Pipe Found w/cap*  
 *Stone Found*  
 *Property Hook*  
 *Iron Pin Set*  
 *Ex. Fence*

APPROVED

By: M. G. Shorr

( IN FEET )

**1 inch = 225 ft.**

**OFFICE COPY  
NOT RECORDABLE**

~~Brian Kelly McPeck~~  
Reg. Surveyor No. 8517

*This plat was prepared by McPeck Land Surveying, LLC in accordance with Chapter 4733-37 of the Administrative Code, and is intended to be used for the legal transfer of the property described and does not intend to describe all or any easements of record, nor encroachments unless otherwise intended.*

ADJOINER STATEMENT

*Not to be used as a separate building site or transferred as an independent parcel in the future without planning commission approval in accordance with applicable subdivision regulations.*


**MCPEE  
LAND  
SURVEYING**

www.mcpeeklandsurveying.com  
email: brian@mcpeeklandsurveying.com  
340 Robin Hood Ln., \* Zanesville, Oh 43701 \* 740.704.6073