

**BOWMAN SURVEYING**  
38 N. 4<sup>th</sup> Street, Rm. 103  
Zanesville, Ohio 43701  
PH. (740) 454-0496

**SURVEY DESCRIPTION**  
**FOR**  
**Cathy Donelson**  
**Parcel 3**

PART OF AUDITORS PARCEL  
62-73-01-18-000 (0.25 acres)

Situated in Lot 2 of Meriam Heights, T-15, R-14, Springfield Township, Muskingum County, Ohio.

Beginning at a set rebar in the Southwest corner of Lot 2 of Meriam Heights (P.B. 5, Pg. 77);

Thence, **N.05°04'00"E.** a distance of **174.97** feet along the East line of lot 3 to a set rebar;

Thence, **S.54°33'01"E.** a distance of **106.47** feet through lot 2 to a set rebar;

Thence, **S.31°58'08"E.** a distance of **40.11** feet through lot 2 to a set rebar on the South line of lot 2;

Thence, **S.57°32'32"W.** a distance of **146.28** feet along said lot line to the point of beginning.

The above described parcel contains 0.25 acres, more or less, and is subject to all legal easements and right of ways, including the right of way of U.S. 22. All set rebars are 5/8" x 30" rebars with plastic I.D. caps. North is based upon an assumed meridian.

Description was prepared from an actual field survey by Bowman Surveying, Stephen M. Bowman, P.S.#7135. October 30, 2006.

APPROVED FOR CLOSURE

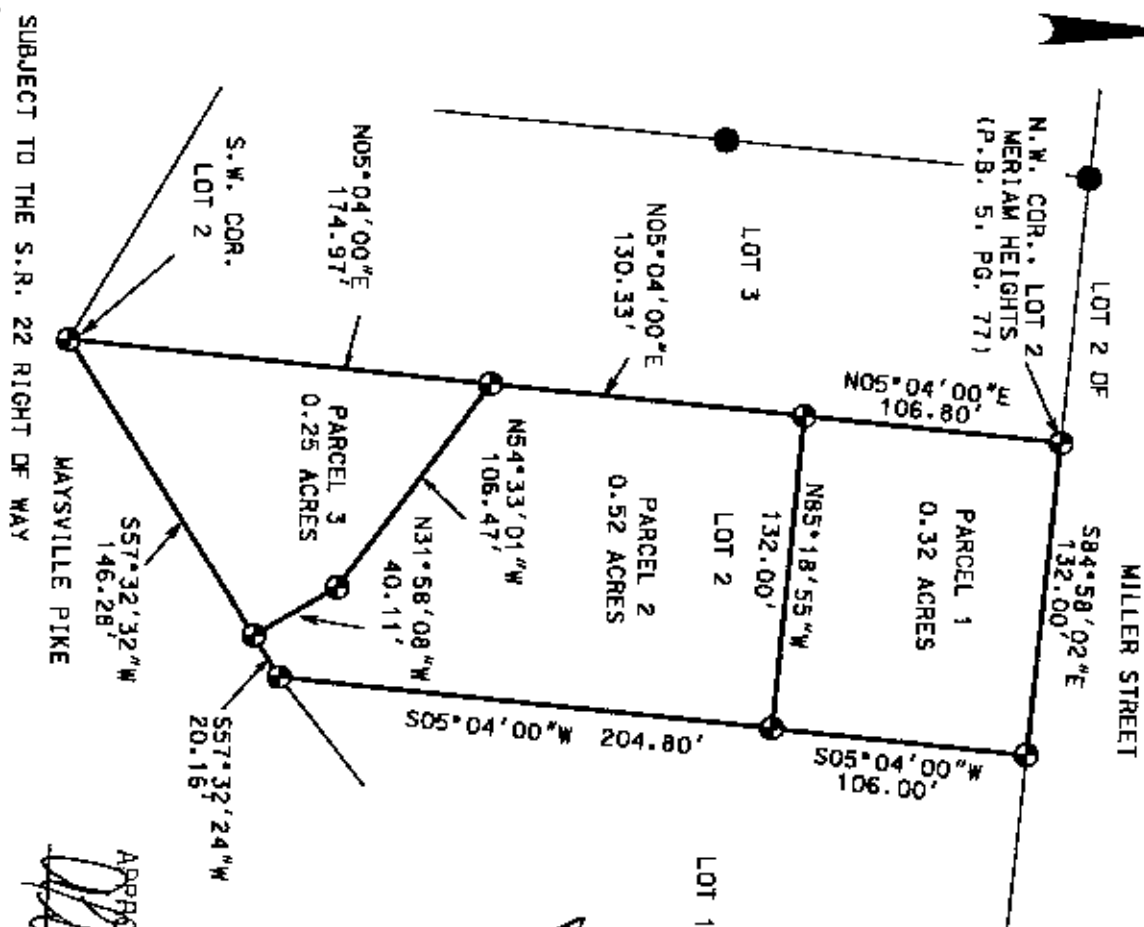
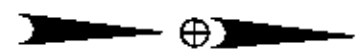
*[Signature]* 11/2/2006

EXCESS COPY  
NOT RECORDABLE


NORTH IS BASED UPON  
AN ASSUMED MERIDIAN  
SCALE 1" = 80'

SURVEY PLAT FOR CATHY DONELSON  
SITUATED IN SECTION 1, T-16, R-14, SPRINGFIELD TOWNSHIP,  
MUSKINGUM COUNTY, OHIO, BEING THE SUBDIVISION OF LOT 2 OF MERIAM  
HEIGHTS RECORDED IN PLAT BOOK 5 PAGE 77 OF THE MUSKINGUM  
COUNTY PLAT RECORDS.

AUDITORS PARCEL  
62-73-01-18-000



Approved For Transfer  
No On-Lot Sewage  
Date 11/22/06  
Zanesville - Muskingum Co.  
Health Department



LEGEND

- IRON PIN FOUND
- ⊙ 1/4" X 30" REBAR SET
- POINT

I CERTIFY THE DATA WAS PREPARED  
FROM AN ACCEPTE

STEPHEN M. BOWMAN S-7135

BOWMAN SURVEYING

38 N. 4th STR., RM 103  
ZANESVILLE, OHIO 43701  
PHONE/FAX 740-454-0496

JOB: M-06390 DATE: 10/30/06

APPROVED FOR CLOSURE  
11/22/06

SUBJECT TO THE S.R. 22 RIGHT OF WAY