

BOWMAN SURVEYING
38 N. 4th Street, Rm. 103
Zanesville, Ohio 43701
PH. (740) 454-0496

SURVEY DESCRIPTION
FOR
Cathy Donelson
Parcel 1

SNR

PART OF AUDITORS PARCEL
62-73-01-18-000 (0.32 acres)

Situated in Lot 2 of Meriam Heights, T-15, R-14, Springfield Township, Muskingum County, Ohio.

Beginning at a set rebar in the Northwest corner of Lot 2 of Meriam Heights (P.B. 5, Pg. 77);

Thence, **S.84°58'02"E.** a distance of **132.00** feet along the South line of Miller Street to a set rebar on the Northwest corner of lot 1;

Thence, **S.05°04'00"W.** a distance of **106.00** feet along the west line of Lot 1 to a set rebar;

Thence, **N.85°18'55"W.** a distance of **132.00** feet through lot 2 to a set rebar on the East line of lot 3;

Thence, **N.05°04'00"E.** a distance of **106.80** feet along the east line of Lot 3 to the point of beginning.

The above described parcel contains 0.32 acres, more or less, and is subject to all legal easements and right of ways. All set rebars are 5/8" x 30" rebars with plastic I.D. caps. North is based upon an assumed meridian.

Description was prepared from an actual field survey by Bowman Surveying, Stephen M. Bowman, P.S.#7135. October 30, 2006.

APPROVED FOR CLOSURE

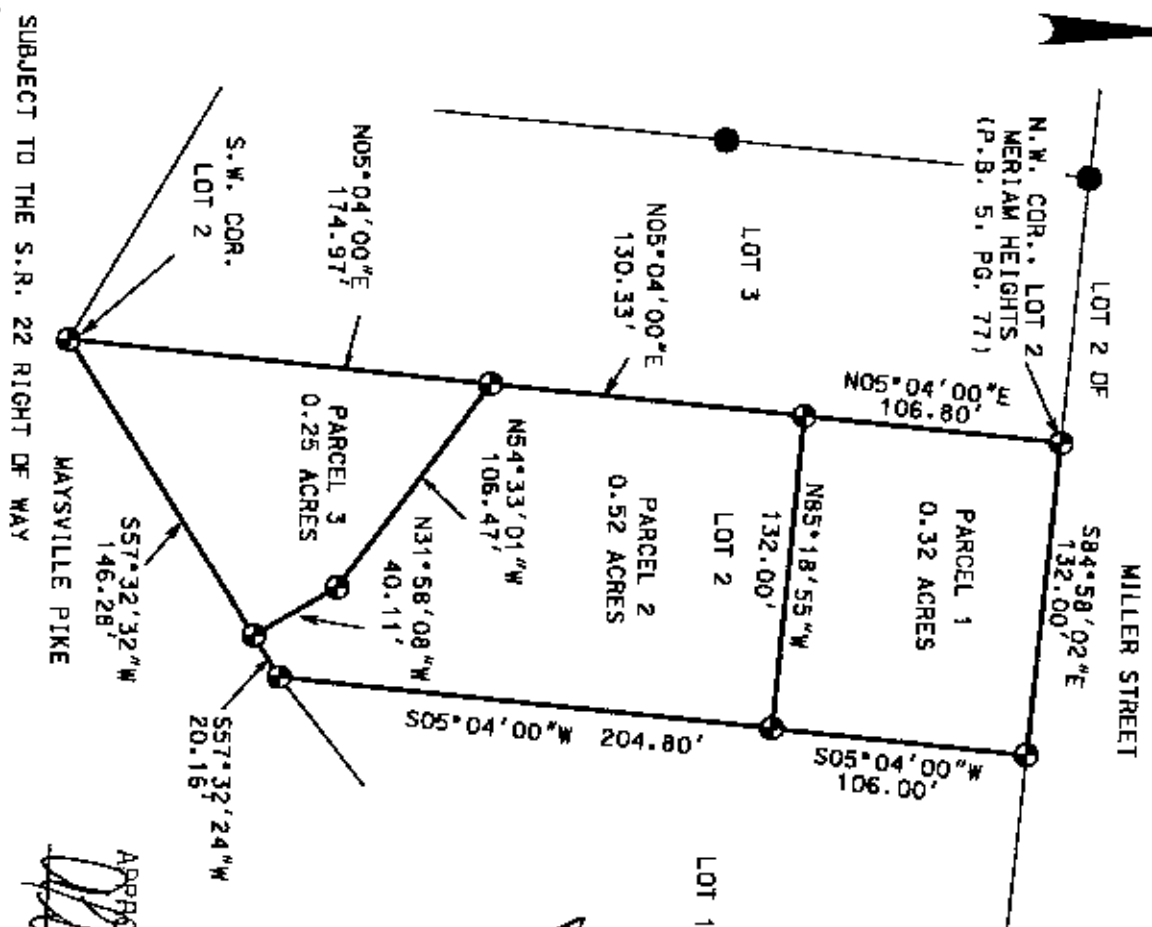
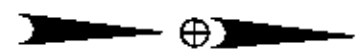
[Signature] 11/2/2006

OFFICE COPY
NOT RECORDED


NORTH IS BASED UPON
AN ASSUMED MERIDIAN
SCALE 1" = 80'

SURVEY PLAT FOR CATHY DONELSON
SITUATED IN SECTION 1, T-16, R-14, SPRINGFIELD TOWNSHIP,
MUSKINGUM COUNTY, OHIO, BEING THE SUBDIVISION OF LOT 2 OF MERIAM
HEIGHTS RECORDED IN PLAT BOOK 5 PAGE 77 OF THE MUSKINGUM
COUNTY PLAT RECORDS.

AUDITORS PARCEL
62-73-01-18-000



Approved For Transfer
No On-Lot Sewage
Date 11/22/06
Zanesville - Muskingum Co.
Health Department



LEGEND

- IRON PIN FOUND
- ⊙ 1/2" X 30" REBAR SET
- POINT

I CERTIFY THIS PLAT WAS PREPARED
FROM AN ACCURATE SURVEY I CONDUCTED

STEPHEN M. BOWMAN S-7135

BOWMAN SURVEYING

38 N. 4th STR., RM 103
ZANESVILLE, OHIO 43701
PHONE/FAX 740-454-0496

JOB: M-06390 DATE: 10/30/06

APPROVED FOR CLOSURE
11/22/06

SUBJECT TO THE S.R. 22 RIGHT OF WAY