

Phone and Fax: 740-453-8448

L. Peter Dinan & Associates

27 South Sixth Street

P.O. Box 55, Zanesville, Ohio 43702-0055

SURVEYING & MAPPING

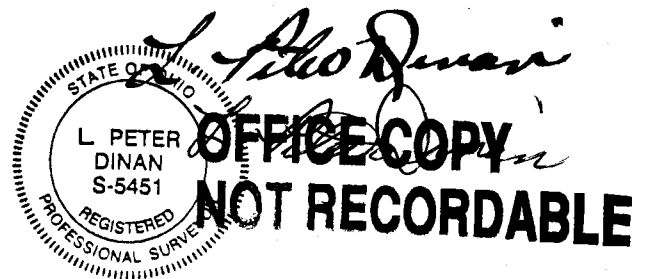
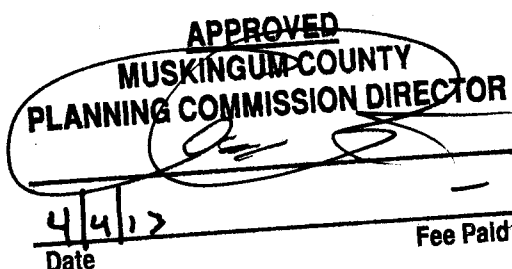
John Stotts
Part of Parcels
#62-73-01-29-000
#62-73-01-30-000
#62-73-01-31-000
Description For Conveyance
0.17 Acres

Situated in the State of Ohio, County of Muskingum
Township of Springfield.

Being a part of Lots 8, 10, and 12 in Carnes Subdivision
as recorded in Plat Book 4, Page 150 A bounded and described
as follows:

Beginning at an iron pin found at the southeast corner
of Lot 12 in Carnes Subdivision; thence along the south
line of Lot 12 and the north line of Miller Street north
84 degrees 56 minutes west 50.0 feet to an iron pin set;
thence severing lots 12, 10 and 8 north 5 degrees 04 minutes
east 150.0 feet to an iron pin set; thence along the north
line of Lot 8 south 84 degrees 56 minutes east 50.0 feet
to an iron pin found at the northeast corner of said Lot
8; thence along the east line of Lots 8, 10, and 12 south
5 degrees 04 minutes west 150.0 feet to the place of
beginning, containing seventeen hundredths (0.17) of an
acre more or less.


This description written from a survey made by L. Peter
Dinan, Registered Surveyor #5451, July 31, 2012.



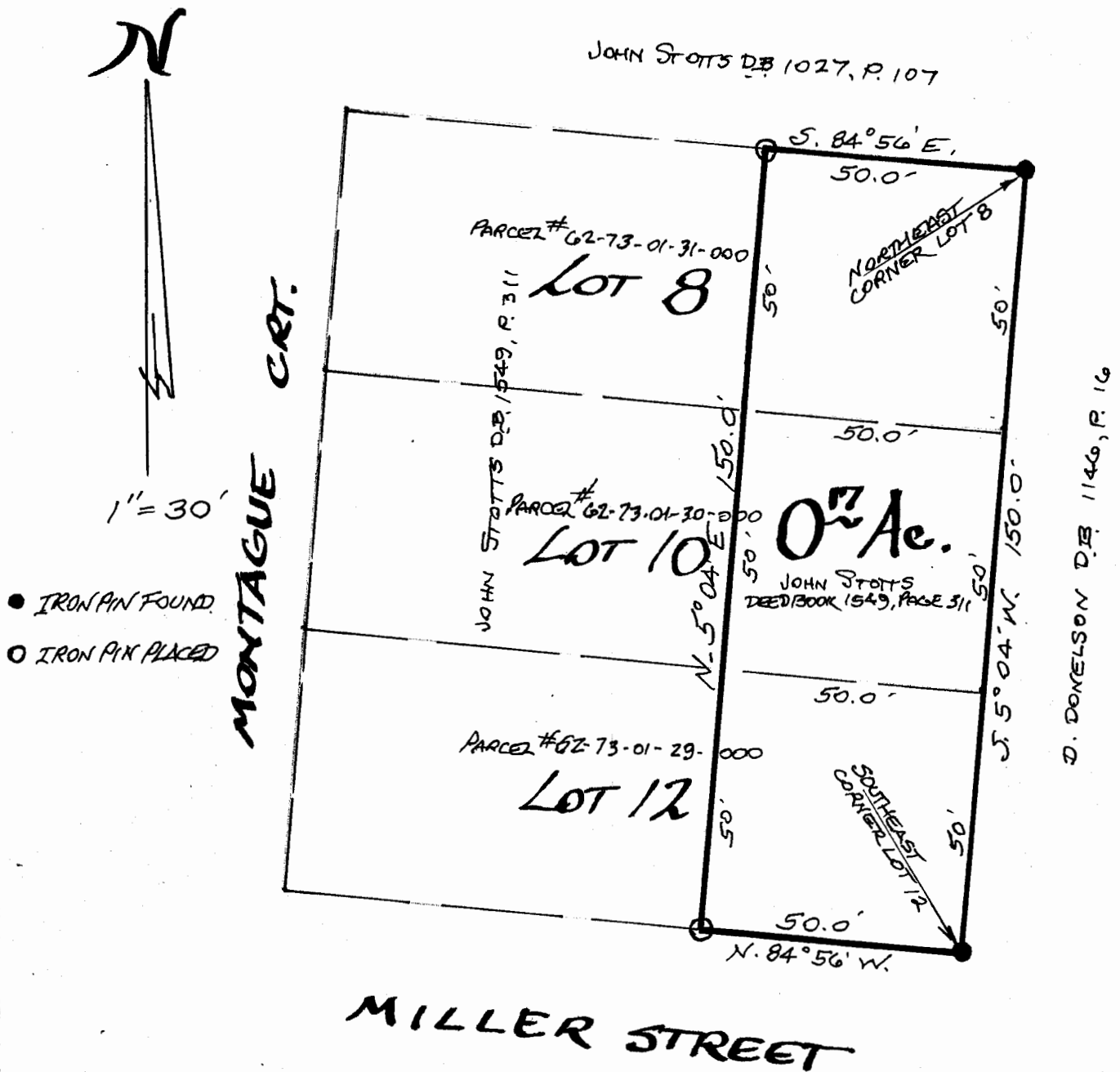
DESCRIPTION

APPROVED

By: *[Signature]* 9/3/13



L. PETER DINAN & ASSOCIATES
27 SOUTH SIXTH STREET
ZANESVILLE, OHIO



DESCRIPTION
APPROVED

By: *[Signature]* 4/13/2013

Approved for Transfer
No On-Lot Sewage
Zanesville-Muskingum Co.
Health Department

[Signature] 4/13
Date

PART OF LOTS 8, 10 AND 12
CARNES SUBDIVISION
SPRINGFIELD TOWNSHIP
MUSKINGUM COUNTY OHIO
JULY 31, 2012

APPROVED
MUSKINGUM COUNTY
PLANNING COMMISSION DIRECTOR

4/4/13
Date

Fee Paid



OFFICE COPY
NOT RECORDABLE
[Signature]
L. PETER DINAN
REGISTERED SURVEYOR #5451