

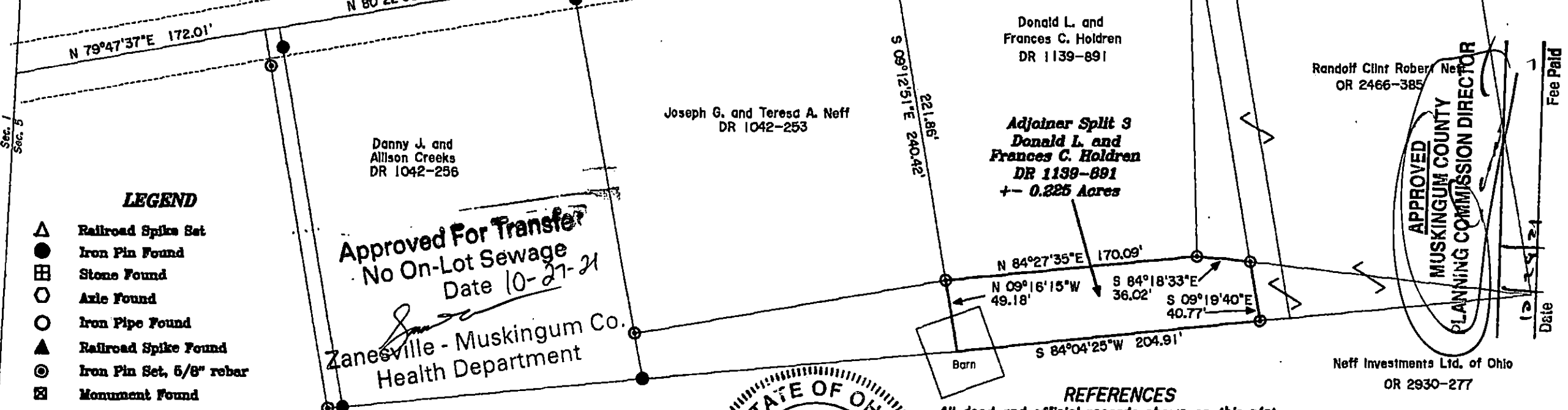
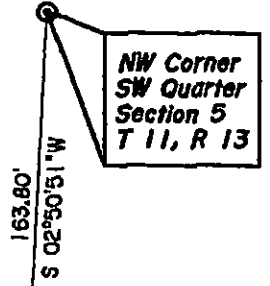
SITUATED IN:

State of Ohio, County of Muskingum, Township of Springfield, and being part of the Southwest Quarter of Section 5, Township 11, Range 13, Congress Lands East of the Scioto River

BASIS OF BEARINGS

Bearings are based on the Ohio State Plane Coordinate System, NAD 83, South Zone, Grid North, as per GPS observations.

NW Corner
SW Quarter
Section 5
T 11, R 13



LEGEND

- ▲ Railroad Spike Set
- Iron Pin Found
- ⊞ Stone Found
- Axle Found
- Iron Pipe Found
- ▲ Railroad Spike Found
- ⊙ Iron Pin Set, 5/8" rebar
- ⊞ Monument Found

Approved For Transfer
No On-Lot Sewage
Date 10-27-21

Zanesville - Muskingum Co.
Health Department

APPROVED
MUSKINGUM COUNTY
PLANNING COMMISSION DIRECTOR

Fee Paid
Date


Neff Investments Ltd. of Ohio
OR 2930-277

OFFICE COPY

NOT RECORDABLE

Jack D. Newcome Date

Reg. Surveyor No. 7321



REFERENCES

All deed and official records shown on this plat.
Previous surveys by T. Linn, and P. Dinan

PARCEL NO.

Part of: 62-82-01-01-003 +/- 0.225 Acres

Not to be used as a separate building site or transferred as an independent parcel in the future without planning commission approval in accordance with applicable subdivision regulations.

DESCRIPTION
APPROVED

By: *[Signature]*

Newcome Surveying Company
6515 Ballard Road
Nashport, Ohio
740-452-5796

