

Office Copy

63-03-01-55  
181 KING ST

DESCRIPTION OF SURVEY FOR HELLEN E. McPHERSON

Situated in the State of Ohio, County of Muskingum, Township of Springfield, Southeast Quarter of Section #13, Township #16, Range #14, of the Congress Lands East of the Scioto River:

Being all of the property contained in the prior deed reference Vol. 737, Page 328, of said County's records, also being all of Muskingum County Auditor's Parcel Number 63-63-03-01-55-000 , and more particularly described as follows;

Commencing at the Northeast corner of Stanley Ave. and King St. ( East King Street ) as shown on the plat of South Zanesville and recorded in Plat Book 2, Page 96 of said County's records; thence along the North line of King Street (now known as East King Street) S 86° 30' 00" E 1,323.56 feet to the place of beginning for the property herein intended to be described, also being on the West line of the property herein described; thence N 03° 31' 19" E 109.09 feet to an iron pipe (found); thence S 86° 30' 05" E 144.86 feet to an iron pipe (found); thence S 03° 26' 37" W 145.01 feet to an iron pipe (found); thence N 86° 31' 58" W 145.06 feet to an iron pipe (found); thence N 03° 31' 19" E 36.00 feet to the place of beginning containing 0.483 acres.

The bearings in this description are based on the North line of East King Street as described in the prior deed reference Vol. 737, Page 328.

This description was written by Charles R. Harkness Registered Surveyor #6885 from an actual survey completed on April 22, 1986.

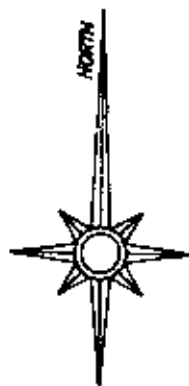
OFFICE COPY  
NOT RECORDABLE  
Charles R. Harkness

SEAL

CRV + D  
4-28-86

# SURVEY PLAT FOR HELEN E. McPHERSON

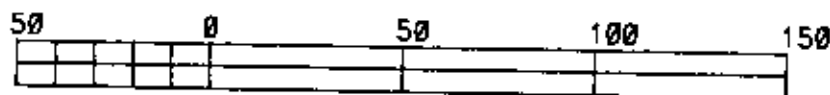
JOB #114  
PLAT #001



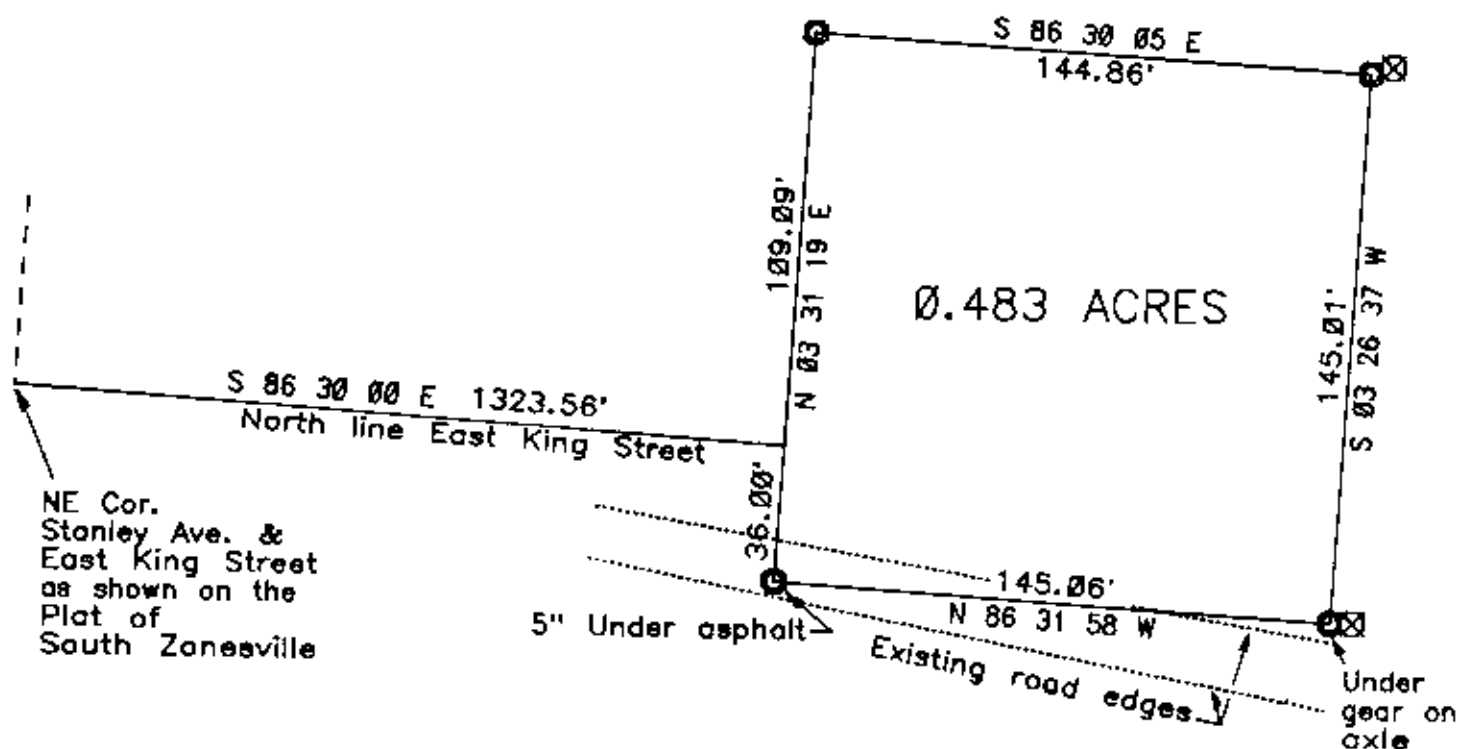
The bearing on this plat are based on the North line of East King Street as described in the prior deed reference Vol. 737, Page 328.

## LEGEND

- ⊕ Stone (found)
- ⊗ Axle (found)
- Iron Pipe (found)
- Iron Pin (found)
- ⊙ Railroad Spike (found)
- ⊕ Nail (found)
- Iron Pin (set) 5/8" rebar 34" in length with aluminum identification cap (C.R. Harkness R S 6885).



GRAPHIC SCALE - 1" = 50'



Situated in the State of Ohio, County of Muskingum, Township of Springfield, Southeast Quarter of Section #13, Township #16, Range #14, of the Congress Lands East of the Scioto River:

Being all of the property contained in the prior deed reference Vol. 737, Page 328, of said County's Records, also being all of Muskingum County Auditor's Parcel Number 63-63-03-01-55-000;

## REFERENCES

Prior deed (737-328), Plot of South Zanesville, as recorded in Plot Book 2, Page 96. Deed references (932-76), (633-96), (254-490).

THIS PLAT WAS PREPARED BY CHARLES R. HARKNESS, REGISTERED SURVEYOR #6885 FROM AN ACTUAL SURVEY COMPLETED ON APRIL 22, 1986.

OFFICE COPY  
NOT RECORDABLE  
CHARLES R. HARKNESS

SEAL