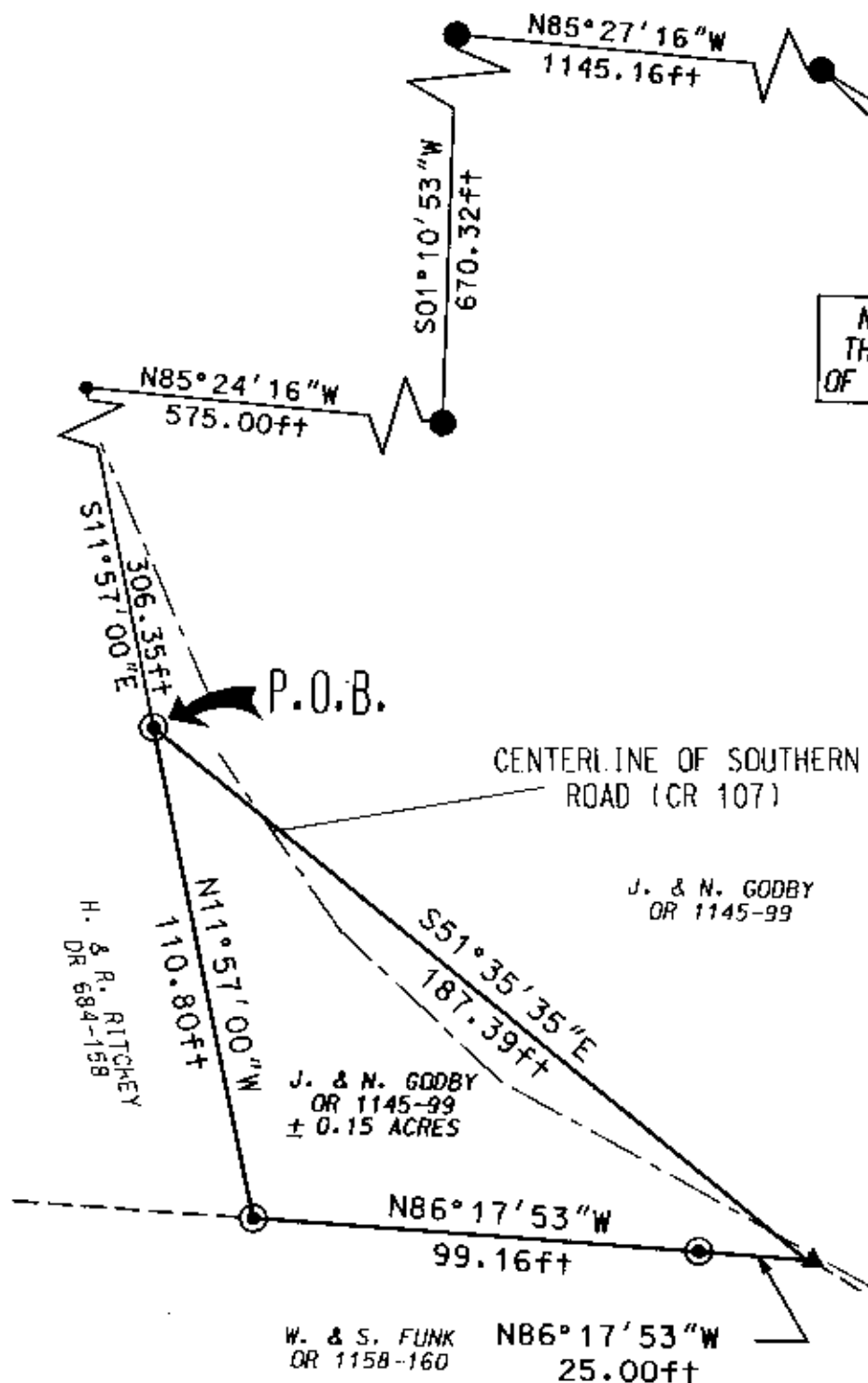


PLAT OF SURVEY FOR J. & N. GODBY

STATE OF OHIO, MUSKINGUM COUNTY, UNION TOWNSHIP,
PART OF THE SOUTHEAST QUARTER OF
SECTION 14, T1N, R5W,
UNITED STATES MILITARY LANDS




DESCRIPTION APPROVED
FOR RECORDING
BY *[Signature]*
12-2-2002

LEGEND

- ⊙ IRON PIN SET 3/8"x30" W/ CAP MARKED (SWIERZ 8062)
- IRON PIN
- ▲ PK-MAIL SET
- POINT

I HEREBY CERTIFY THIS
PLAT TO BE CORRECT
AS SURVEYED NOVEMBER
17, 2002



**OFFICE COPY
NOT RECORDABLE**

DENIS P. SWIERZ
PS# 8062
DATE:

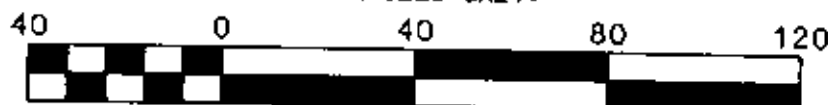
PART OF PARCEL NO. : 66-66-50-14-39-003

PERTINENT DOCUMENTS AND SURVEYS USED:

1. DEED REFERENCES SHOWN
2. TAX MAPS
3. SURVEY RECORDS FOUND IN THE MUSKINGUM COUNTY ENGINEERS OFFICE, ZANESVILLE, OHIO

BASIS OF BEARING:

BEARINGS SHOWN HEREON ARE TO AN ASSUMED MERIDIAN
AND ARE USED TO DENOTE ANGLES ONLY.



Scale 1" = 40'

DENIS SWIERZ
909 TALLEY AVENUE
ZANESVILLE, OHIO 43701
(740) 454-6853

J. & N. GODBY
PLAT OF SURVEY