

Description for conveyance

Being a part of Lot 6, situated in the 4th Quarter of Township 1, North; Range 5, West, United States Military Lands, Union Township, Muskingum County, State of Ohio and being a part of the tract last transferred to Troy Slack as recorded in deed book 1133 page 440 of the said county records and being further described as follows.

Beginning for reference at an iron pin found at the Northwest corner of lot 6, Thence Along the West line of said lot South 01 degrees 04 minutes 16 seconds East 1340.73 feet to an iron pin found. Thence North 89 degrees 29 minutes 14 seconds East 556.46 feet to a point. Thence South 00 degrees 30 minutes 46 seconds East 339.22 feet to a 5/8" iron pin set, said pin being the place of beginning for the tract herein described. Thence North 89 degrees 29 minutes 14 seconds East 466.70 feet to a 5/8" iron pin set. Thence South 00 degrees 30 minutes 46 seconds East 466.69 feet to a 5/8" iron pin set. Thence South 89 degrees 29 minutes 14 seconds West 466.70 feet to a 5/8" iron pin set. Thence North 00 degrees 30 minutes 46 seconds West 466.69 feet to the place of beginning containing 5.0001 acres more or less. Subject to all right of ways and easements either written or implied. All iron pins set are 5/8" by 30" rebar with I.D. caps stamped Walton S-7675. Bearings based on a previous survey by Earl R. Donaker dated May 1991, and are for angular calculation only. Being a part of Auditor's parcel number 66-66-80-04-04-000. Description prepared by Steven B. Walton, Ohio Professional Surveyor S-7675 on the 14th Day of April, 1997.

Steven B. Walton
Steven B. Walton S-7675

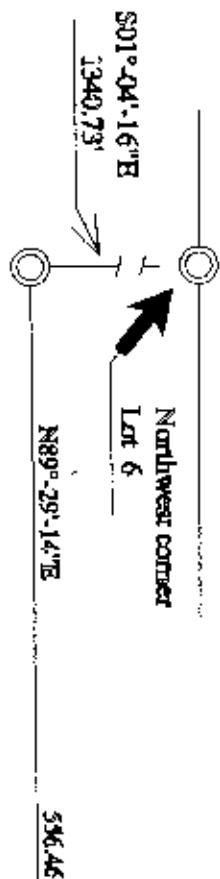
**OFFICE COPY
NOT RECORDABLE**



DESCRIPTION APPROVED
FOR AUDITOR'S TRANSFER

BY *all*

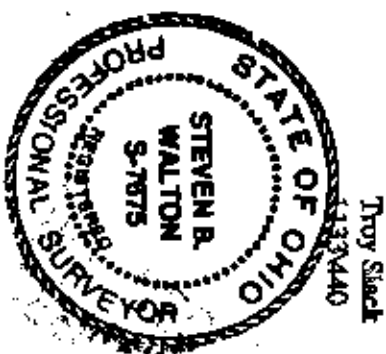
5-2-97



REFERENCES
deeds as noted
county tax records
previous surveys of record

- LEGEND
- = 5/8" iron pin W.L.D. caps set
 - ⊙ = 5/8" iron pin found
 - = point

Bearings based on a previous survey by
Bert R. Dornaler dated may 1993, and
are for angular calculation only



I herby certify to the best of my knowledge and belief
the foregoing map to be correct, as prepared by me on
this 14th day of May, 1997

Steven B. Walton

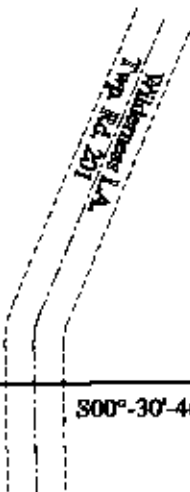
Steven B. Walton
Ohio Professional Surveyor

Being a part of Lot 6, situated in the 4th Quarter of
Township 1, North; Range 5, West United States
Military Lands, Union Township, Muskingum
County, State of Ohio

Troy Slack
1133440

Troy Slack
1133440
45.0001 ACRES
part of parcel no.
66-66-80-04-04-000

DESCRIPTION APPROVED
FOR AUDITORS TRANSFER
BY *[Signature]*
5-2-97



S00°-30'-46"E

Troy Slack
1133440

466.69'

N89°-29'-14"E

466.70'

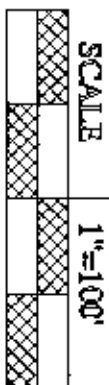
S00°-30'-46"E
339.21'

466.69'

N00°-30'-46"W

S89°-29'-14"W

466.70'



NORTH

