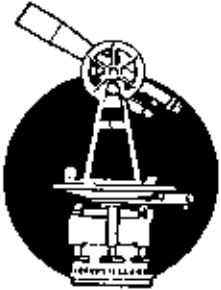


70-60-02-01

2885 ADAMSVILLE RD



SURVEYING & MAPPING

L. Peter Dinan & Associates

27 South Sixth Street

P. O. Box 55, Zanesville, Ohio 43701

Glenn L. Moore
Description For Conveyance
1.69 Acres

Situated in the State of Ohio, County of Muskingum, Township of Washington.

Being a part of Quarter Township 4, Township 1, Range 7 bounded and described as follows:

Beginning at a point in the center of the Old Adamsville Road, being 1.40 feet right of station 240+59.80 centerline survey made in 1955, Section 16.15 and also being the northeast corner of a 22.57 acre parcel conveyed to Lair Swank by deed recorded in Deed Book 128, Page 224 and a plat of which is recorded in Common Pleas Record Book 76, Page 111; thence along the center of the Adamsville Road (State Route 93) south 64 degrees 28 minutes 29 seconds west 484.38 feet to a point; thence north 26 degrees 50 minutes 45 seconds west 227.50 feet to an iron pin; thence north 46 degrees 03 minutes 45 seconds west 98.82 feet to an iron pin; thence south 84 degrees 07 minutes 45 seconds east 614.22 feet to the place of beginning, containing one and sixty-nine hundredths (1.69) acres more or less.

Subject to the easements of Adamsville Road (State Route 93).

This description written from a survey made by L. Peter Dinan, Registered Surveyor #5451, August 10, 1987.

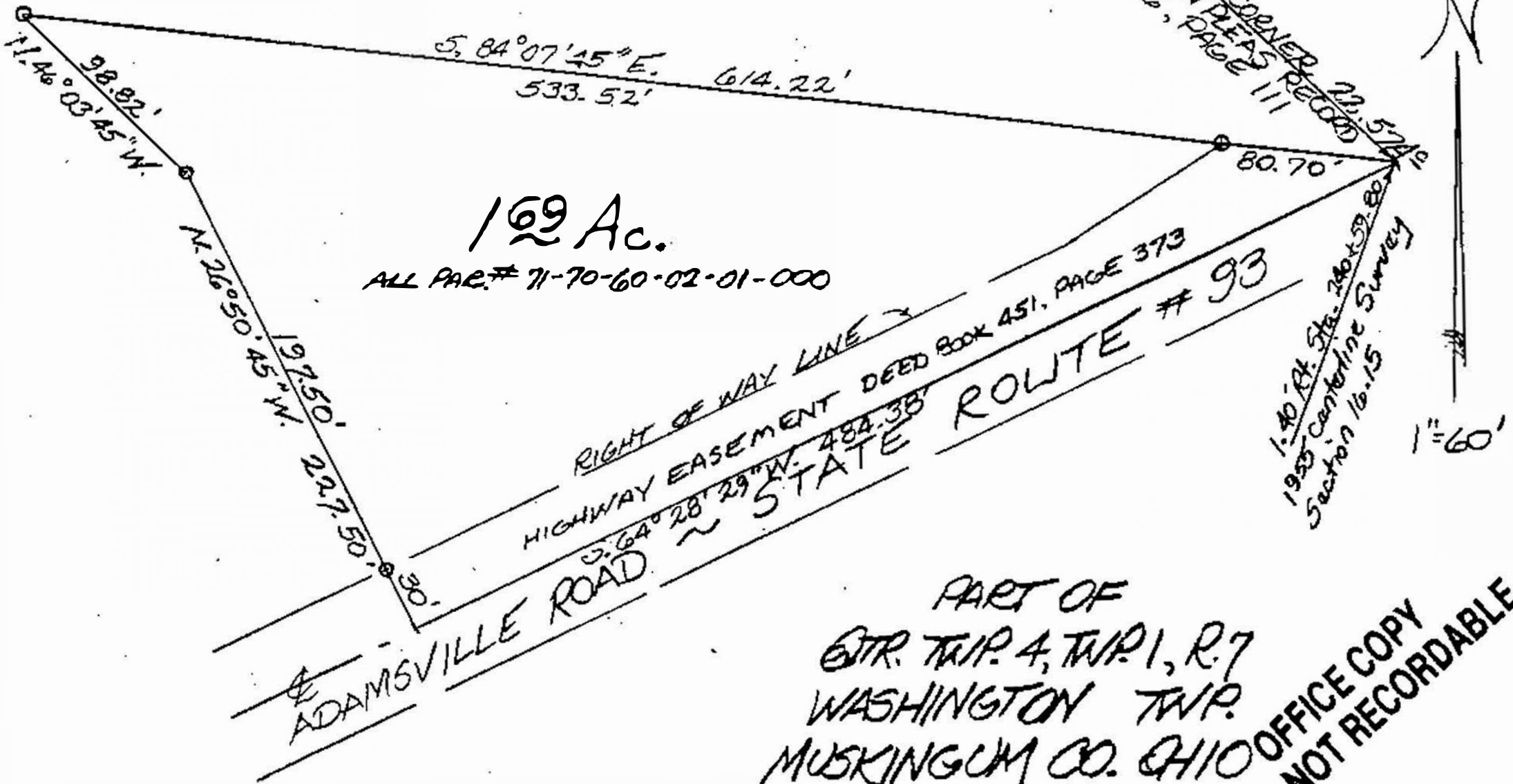
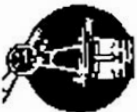
DESCRIPTION APPROVED
FOR AUDITOR'S TRANSFER

BY

J. L. Dinan
8-21-87

OFFICE COPY
NOT RECORDABLE

L. PETER DINAN & ASSOCIATES
27 SOUTH SIXTH STREET
ZANESVILLE, OHIO



PART OF
QTR. TWP. 4, TWP. 1, R. 7
WASHINGTON TWP.
MUSKINGUM CO. OHIO
Aug. 10, 1987

DESCRIPTION APPROVED
FOR AUDITOR'S TRANSFER

BY J. L. Hambl
8-21-87