
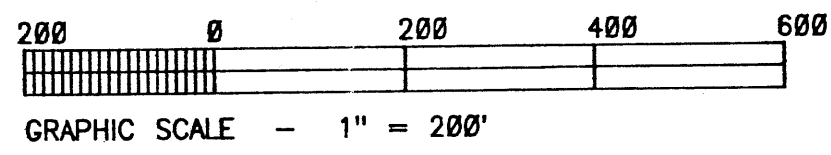


Office Copy  
SURVEY PLAT FOR (RODNEY ARCHER EX. OF ESTATE) FRANCES FREEMAN

JOB #185  
PLAT #01



The bearings on this plat are based on the West line of Section #10 as shown on the Plat of Hillview Subdivision recorded in Plat Book 9, Page 8-A of said County's Records.

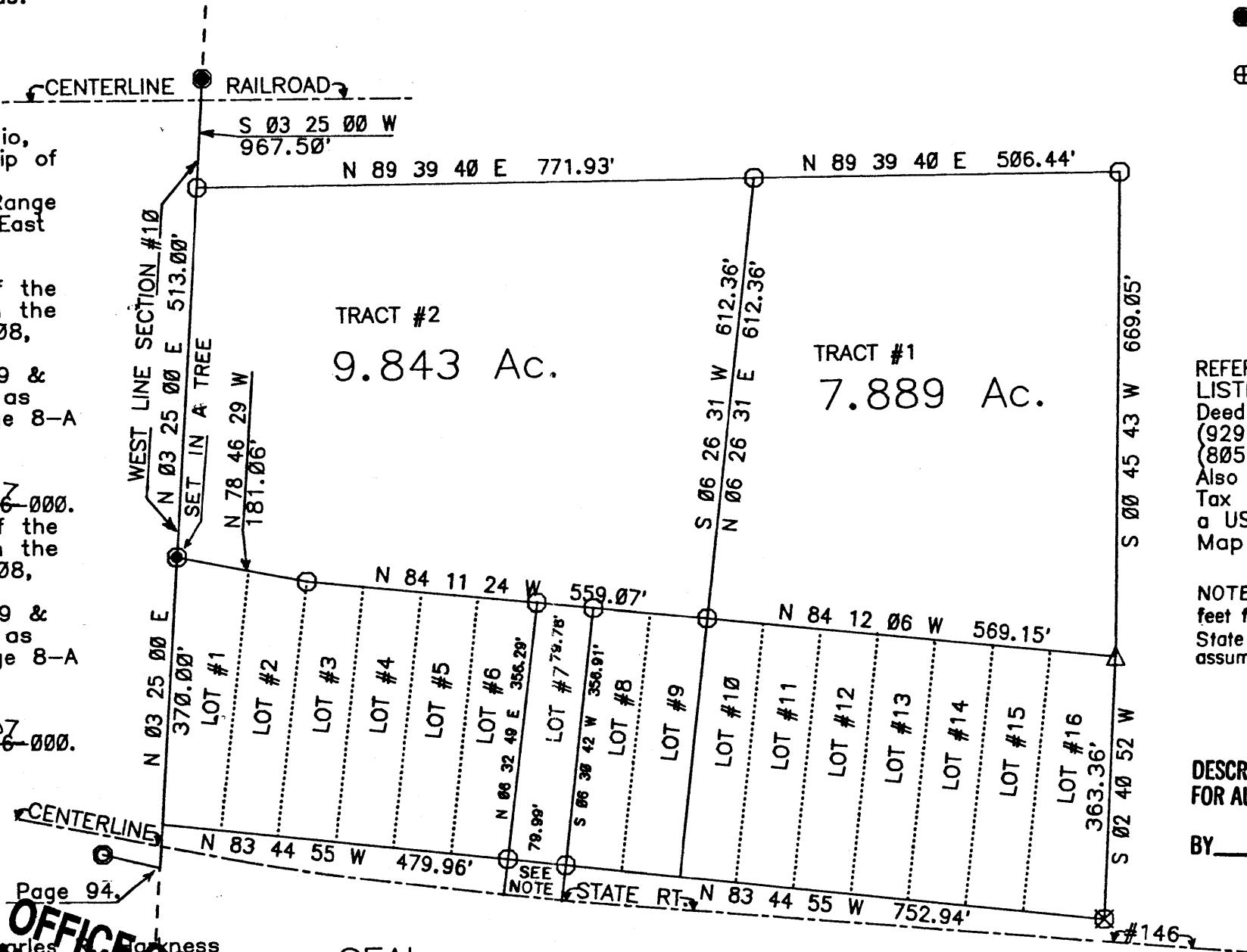


LEGEND

- △ Metal Fence Post (found)
- ⊗ Axle (found)
- Iron Pipe (found)
- Iron Pin (found)
- ⊕ Railroad Spike (found)
- ⊕ Nail (found)
- Iron Pin (set) 5/8" rebar 34" in length with aluminum identification cap (C R Harkness R S 6885).

Situated in the State of Ohio, County of Muskingum, Township of Wayne, Northwest Quarter of Section #10, Township #12, Range #13, of the Congress Lands East of the Scioto River:

Tract #1, Being that part of the First Parcel as described in the prior deed reference Vol. 508, Page 559, lying East of the extended line between Lots #9 & #10 of Hillview Subdivision as recorded in Plat Book 9, Page 8-A of the Plat records of said County, also being part of Muskingum County Auditor's Parcel Number 73-73-27-01-16-000.  
Tract #2, Being that part of the First Parcel as described in the prior deed reference Vol. 508, Page 559, lying West of the extended line between Lots #9 & #10 of Hillview Subdivision as recorded in Plat Book 9, Page 8-A of the Plat records of said County, also being part of Muskingum County Auditor's Parcel Number 73-73-27-01-16-000.



REFERENCES NOT SHOWN OR LISTED:  
Deed Books Vol. & Page (929-173), (962-249), (805-94), (929-143), Also a Muskingum County Tax Map of the area and a USGS 7.5 MIN. Quad. Map (Zanesville East)

NOTE: Iron Pins (Set) are feet from the C/L of said State Route, Right-of-Way assumed to be 30 feet.

DESCRIPTION APPROVED FOR AUDITOR'S TRANSFER

BY \_\_\_\_\_

NE Cor Deed Book Vol. 805, Page 94.

This plat was prepared by Charles R. Harkness Registered Surveyor #6885 from actual survey completed on May 15, 1987.

OFFICE COPY  
NOT RECORDABLE  
Charles R. Harkness

SEAL