

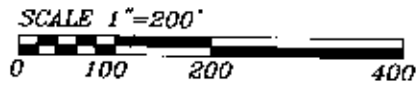
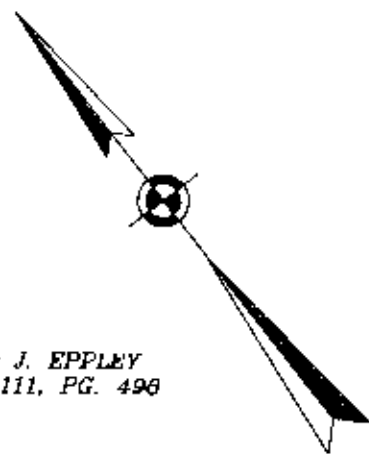
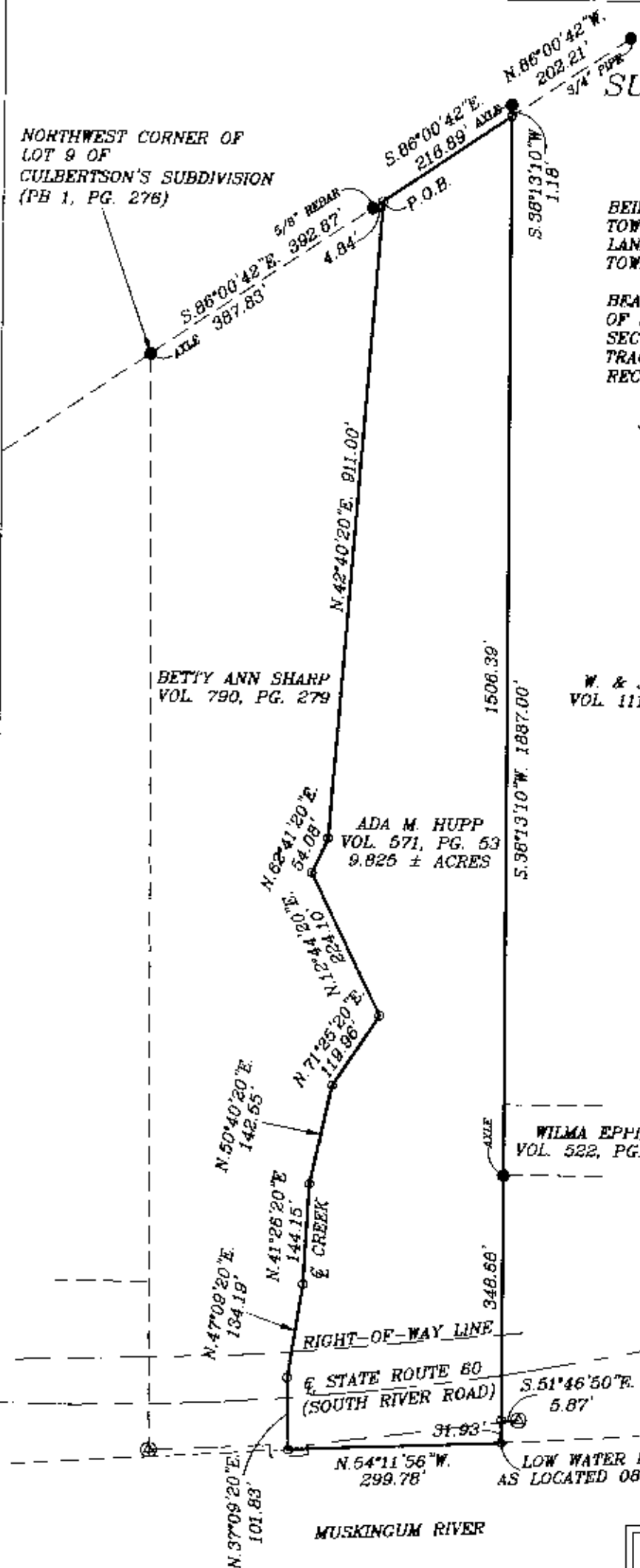
# SURVEY FOR CAROL GOFF

AUDITORS PARCEL NUMBERS  
73-73-72-07-06-000 (ALL)  
73-73-72-07-07-000 (ALL)

BEING A PART OF FRACTIONAL SECTION 7,  
TOWNSHIP 11, RANGE 13, OF THE CONGRESS  
LANDS EAST OF THE SCIOTO RIVER, WAYNE  
TOWNSHIP, MUSKINGUM COUNTY, OHIO.

BEARINGS ARE BASED ON THE DEED BEARING  
OF SOUTH 86 DEGREES 43 MINUTES 00  
SECONDS EAST ALONG THE NORTH LINE OF A  
TRACT CONVEYED TO B. A. SHARP AS  
RECORDED IN DEED VOLUME 790, PAGE 280.

NORTHWEST CORNER OF  
LOT 9 OF  
CULBERTSON'S SUBDIVISION  
(PB 1, PG. 276)



### RESEARCH:

- VOL. 370, PG. 415
- VOL. 558 PG. 557
- VOL. 654, PG. 331
- VOL. 790, PG. 279
- VOL. 811, PG. 31
- VOL. 931, PG. 26
- VOL. 939, PG. 129
- VOL. 995, PG. 31
- U.S.G.S. (ZANESVILLE EAST QUAD)
- MUSKINGUM CO. TAX MAP

### LEGEND

- EXISTING IRON PIN
- ⊙ IRON PIN SET  
(5/8" REBAR W/CAP)
- ANGLE POINT
- ⊕ EXISTING MONUMENT

DESCRIPTION APPROVED  
FOR AUDITORS TRANSMITTED  
BY *[Signature]*  
9-4-2003

BIEDENBACH ENGINEERING, INC.  
ZANESVILLE, OHIO  
(740) 453-4850

I HEREBY CERTIFY TO THE BEST OF MY  
KNOWLEDGE AND BELIEF THE ABOVE PLAT AND  
SURVEY TO BE CORRECT AS PREPARED BY ME,  
THIS 1st DAY OF AUGUST, 2003.

**OFFICE COPY  
NOT RECORDABLE**

MICHAEL D. [Signature]  
REGISTERED SURVEYOR

DRAWN BY: AJS	DATE: 08-25-03
SCALE: 1"=200'	CHECKED BY: MDN
JOB NO: 4983	DRAWING NO: D:\4983\4983