


73-75-02-14



L. Peter Dinan & Associates

27 South Sixth Street

P. O. Box 55, Zanesville, Ohio 43701

SURVEYING & MAPPING

0.67 Acres
William E. Williams
All of Parcel #73-73-75-02-14

Situated in the State of Ohio, County of Muskingum, Township of Wayne.

Being a part of Fractional Section 8, Township 11, Range 13 bounded and described as follows:

Commencing at a point in the center of State Route #60 at Station 675+42.41 of a centerline survey recorded in Plat Book 11, Page 26; thence north 4 degrees 11 minutes 35 seconds west 289.65 feet to an iron pin found on the north side of a concrete driveway; thence north 27 degrees 11 minutes east 359.84 feet to the Northwest Corner of Charles L. Spink's land as described in Deed Book 228, Page 5, (now owned by the Grantors herein) and also being the true place of beginning of the premises herein intended to be described; thence north 27 degrees 11 minutes east 492.02 feet to an iron pin found; thence south 62 degrees 49 minutes east 48.80 feet to an iron pin found; thence south 24 degrees 42 minutes 35 seconds west 490.93 feet to an iron pin; thence north 64 degrees 05 minutes west 70 feet to the true place of beginning, containing sixty-seven hundredths (0.67) of an acre more or less.

This description written from a survey made by L. Peter Dinan, Registered Surveyor #5451, September 12, 1992.

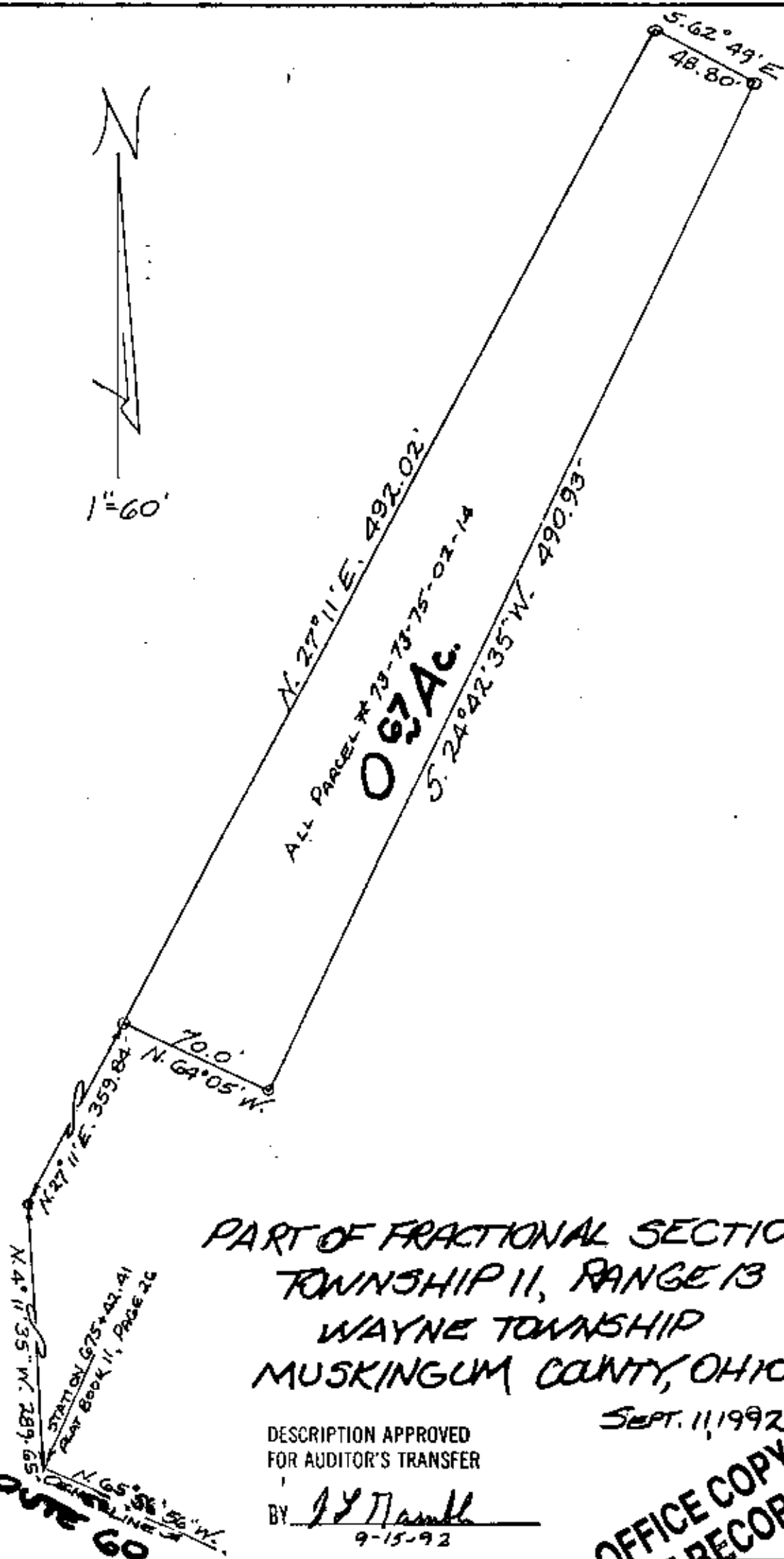
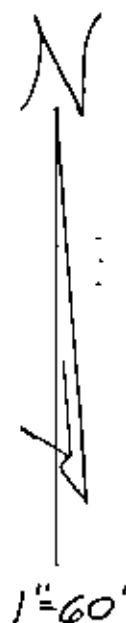
DESCRIPTION APPROVED
FOR AUDITOR'S TRANSFER

BY J. L. Nambel
9-15-92

**OFFICE COPY
NOT RECORDABLE**



L. PETER DINAN & ASSOCIATES
27 SOUTH SIXTH STREET
ZANESVILLE, OHIO



PART OF FRACTIONAL SECTION 8
TOWNSHIP 11, RANGE 13
WAYNE TOWNSHIP
MUSKINGUM COUNTY, OHIO

DESCRIPTION APPROVED
FOR AUDITOR'S TRANSFER

BY J. H. Hambl
9-15-92

SEPT. 11, 1992

OFFICE COPY
NOT RECORDABLE