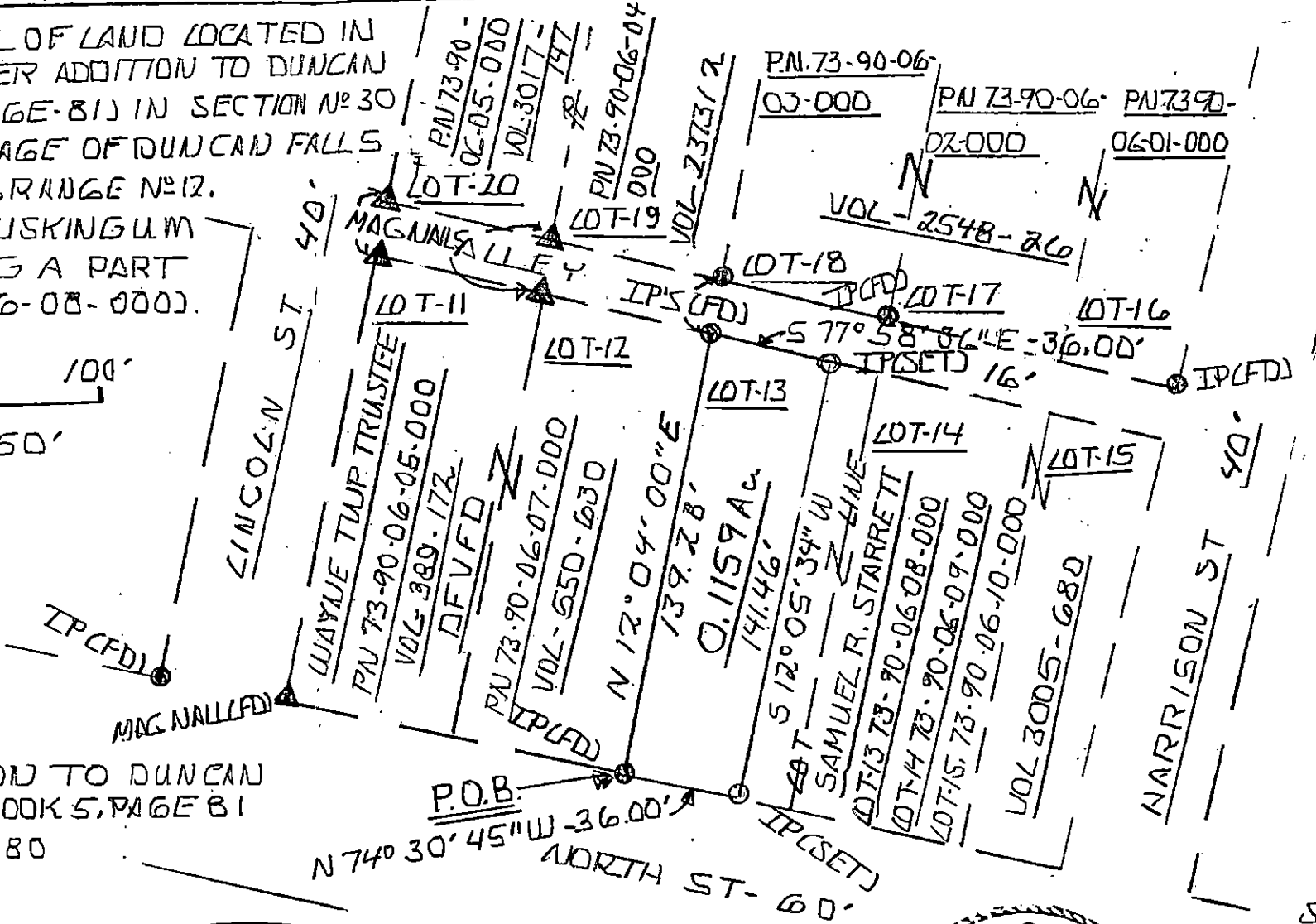
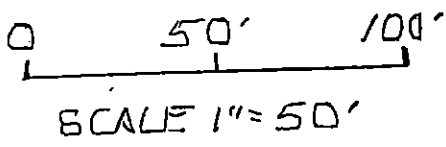


SURVEY FOR SAMUEL R. STARRETT TO WAYNE TWP. TRUSTEE'S LOT 11-15

BEING A PARCEL OF LAND LOCATED IN  
 LOT 13 OF POWER ADDITION TO DUNCAN  
 FALLS (P.B. 5-PAGE 81) IN SECTION N<sup>o</sup> 30  
 AND IN THE VILLAGE OF DUNCAN FALLS  
 TOWNSHIP N<sup>o</sup> 13, RANGE N<sup>o</sup> 12,  
 WAYNE TWP, MUSKINGUM  
 CO. OHIO. (BEING A PART  
 OF P.N. 73-90-06-08-000).



REF. BEARING:

ASSUMED MERIDIAN AND  
 USED TO DENOTE ANGLES  
 ONLY.

LEGEND

- IP = IRON PIN (SET), 5/8" REBAR WITH I.D. CAP (JANES 6029)
- IP = IRON PIN (FOUND)
- ▲ = MAG NAIL (FOUND)


DESCRIPTION  
 APPROVED

By: *[Signature]* 4/7/22

REF:  
 POWER ADDITION TO DUNCAN  
 FALLS (PLAT BOOK 5, PAGE 81  
 VOL-3005-680

APPROVED  
 MUSKINGUM COUNTY  
 PLANNING COMMISSION DIRECTOR

4/7/22  
 Date Fee Paid



SURVEYED MARCH 16<sup>TH</sup> 2022  
 BY *[Signature]*

**OFFICE COPY**  
**NOT RECORDABLE**  
 ROBERT A. JANES P.S. 6029